



# Christmas & New Year Services

23rd December 2023 to 7th January 2024





Merry Christmas &  
Happy New Year



[lothianbuses.co.uk](http://lothianbuses.co.uk)

# Christmas and New Year 2023/2024 service levels

Call **0131 555 6363** or visit **www.lothianbuses.co.uk** for further details.

	 <b>Lothian</b>	<b>AIRLINK</b>	<b>EastCoastbuses</b>	<b>Lothiancountry</b>	 <b>NightBus &amp; NightHawk</b> on the morning of	<b>EDINBURGH BUS TOURS</b>
<b>Fri 22 Dec</b>	<b>Weekday</b>	<b>Normal</b>	Weekday (Schools ON)	Weekday	Weekday	CS, ET, MAJ
<b>Sat 23 Dec</b>	<b>Saturday</b>	<b>Normal</b>	Saturday	Saturday	Saturday	CS, ET, MAJ
<b>Sun 24 Dec</b>	<b>Sunday D</b>	<b>Normal F</b> <small>Last dep City 00:09 Last dep Airport 00:50</small>	Sunday D	Sunday D	Sunday	Special CS, ET, MAJ
<b>Mon 25 Dec</b>	<b>Special A</b>	<b>Special</b> <small>First dep City 04:30 Last dep Airport 23:30</small>	Special (see separate leaflet)	Special (see separate leaflet)	<b>NO SERVICE</b>	Special CS
<b>Tue 26 Dec</b>	<b>Special B</b>	<b>Special F</b>	Special (see separate leaflet)	Special (see separate leaflet)	<b>NO SERVICE</b>	CS, ET, MAJ
<b>Wed 27 Dec</b>	<b>Saturday G</b>	<b>Normal E</b>	Saturday	Saturday	<b>NO SERVICE</b>	CS, ET, MAJ
<b>Thu 28 Dec</b>	<b>Saturday G</b>	<b>Normal</b>	Saturday	Saturday	Weekday	CS, ET, MAJ
<b>Fri 29 Dec</b>	<b>Saturday G</b>	<b>Normal</b>	Saturday	Saturday	Weekday	CS, ET, MAJ
<b>Sat 30 Dec</b>	<b>Saturday</b>	<b>Normal</b>	Saturday	Saturday	Saturday	CS, ET, MAJ
<b>Sun 31 Dec</b>	<b>Sunday D</b>	<b>Normal F</b> <small>Last dep City 00:09 Last dep Airport 00:50</small>	Sunday D	Sunday D	Sunday	Special CS, ET, MAJ
<b>Mon 1 Jan</b>	<b>Special C</b>	<b>Normal F</b>	Special (see separate leaflet)	Special (see separate leaflet)	<b>Hogmanay Special H</b>	Special CS ET
<b>Tue 2 Jan</b>	<b>Sunday</b>	<b>Normal E</b>	Sunday	Sunday	<b>NO SERVICE</b>	CS, ET, MAJ
<b>Wed 3 Jan</b>	<b>Saturday G</b>	<b>Normal</b>	Weekday (Schools OFF)	Weekday	<b>NO SERVICE</b>	CS, ET, MAJ
<b>Thu 4 Jan</b>	<b>Saturday G</b>	<b>Normal</b>	Weekday (Schools OFF)	Weekday	Weekday	CS, ET, MAJ
<b>Fri 5 Jan</b>	<b>Saturday G</b>	<b>Normal</b>	Weekday (Schools OFF)	Weekday	Weekday	CS, ET, MAJ
<b>Sat 6 Jan</b>	<b>Saturday</b>	<b>Normal</b>	Saturday	Saturday	Saturday	CS, ET, MAJ
<b>Sun 7 Jan</b>	<b>Sunday</b>	<b>Normal</b>	Sunday	Sunday	Sunday	CS, ET, MAJ
<b>Mon 8 Jan</b>	<b>Weekday</b>	<b>Normal</b>	Weekday (Schools ON)	Weekday	Weekday	CS, ET, MAJ

**A:** See pages 6–11. **B:** See pages 12–27. **C:** See pages 28–41. **D:** Last journeys will run earlier than normal - see pages 42–43. **E:** Airlink 100 early a.m. journeys DO run.

**F:** Airlink 100 night time journeys will not run, first and/or last departures will run as listed. No night time journeys will operate on the morning of 25, 26 December & 01 January.

**G:** Services 15, 45 and 47/47B run a public holiday timetable **H:** Hogmanay services on pages 44–47 **Edinburgh Bus Tours:** CS = City Sightseeing, ET = Edinburgh Tour, MAJ = Majestic Tour

## TravelHub, CoffeeHub and Lost Property opening times

	<b>Waverley TravelHub</b>	<b>Waterloo Pl TourHub</b>	<b>Shandwick TravelHub</b>	<b>Shandwick CoffeeHub</b>	<b>Lost Property</b>
Sat 23rd Dec	0830-1630	0830-1600	Closed	Closed	Closed
Sun 24th Dec	Closed	0830-1500	Closed	Closed	Closed
Mon 25th Dec	Closed	0900-1500	Closed	Closed	Closed
Tue 26th Dec	Closed	0900-1500	Closed	Closed	Closed
Wed 27th Dec	0830-1630	0830-1600	0830-1630	Closed	1000-1630*
Thu 28th Dec	0830-1630	0830-1600	0830-1630	Closed	1000-1630*
Fri 29th Dec	0830-1630	0830-1600	0830-1630	Closed	1000-1630*
Sat 30th Dec	0830-1630	0830-1500	Closed	Closed	Closed
Sun 31st Dec	Closed	0830-1500	Closed	Closed	Closed
Mon 1st Jan	Closed	1000-1500	Closed	Closed	Closed
Tue 2nd Jan	Closed	1000-1600	Closed	Closed	Closed
Wed 3rd Jan	0830-1730	0830-1600	0830-1730	0830-1600	1000-1700*

\* Please note that our Lost Property office will be open on days/times shown for collection by **appointment only**. On days/times where our Lost Property is closed, customers are advised to call our enquiry line on **0131 555 6363**.

You can make your appointment online:  
**www.lothianbuses.co.uk/lost-property**

Customer Services enquiries:  
**www.lothianbuses.co.uk/support**



The Traveline Scotland call centre will be open 24 hours a day, 7 days a week throughout the festive period including **25 December 2023 and 1 January 2024**.

**0871 200 22 33**  
**travelinescotland.com**

Calls cost 12p per minute plus your phone company's access charge.

Real Time Bus Information on website and mobile apps will be running as normal over the Festive period. Please check before you travel.

Keep up to date with the latest news and service updates. **www.lothianbuses.co.uk** Join us on   

# Festive Frequency Guide for Special Days

	25 December - Christmas Day	26 December - Boxing Day	01 January - New Year's Day
<b>Lothian Buses</b>			
<b>1</b>		30' Clermiston - City Centre - Seafield	
<b>3</b>	30' Clovenstone - City Centre - Gilmerton	30' Clovenstone - City Centre - Gilmerton - Mayfield	30' Clovenstone - City Centre - Gilmerton - Mayfield
<b>7</b>	60' Newhaven - Bridges - Royal Infirmary	30' Newhaven - City Centre - Royal Infirmary	30' Newhaven - City Centre - Royal Infirmary
<b>8</b>		30' Muirhouse - City Centre - Royal Infirmary	30' Muirhouse - City Centre - Royal Infirmary
<b>11</b>	60' Hyvots Bank - City Centre	15' Western Harbour - City Centre - Hyvots Bank	30' Western Harbour - City Centre - Hyvots Bank
<b>14</b>		30' Muirhouse - City Centre - Greendykes	30' Muirhouse - City Centre - Greendykes
<b>16</b>	20' Silverknowes - City Centre - Torphin	15' Silverknowes - City Centre - Torphin	15' Silverknowes - City Centre - Torphin
<b>19</b>	60' Granton - City Centre - Eastfield	30' Granton - City Centre - Eastfield	30' Granton - City Centre - Eastfield
<b>21</b>		40' Clovenstone - Leith - Royal Infirmary	40' Clovenstone - Leith - Royal Infirmary
<b>22</b>	60' Gyle Centre - City Centre	60' Gyle Centre - West End	60' Gyle Centre - West End
<b>24</b>		60' West Granton - City Centre - Royal Infirmary	60' West Granton - City Centre - Royal Infirmary
<b>25</b>		20' Heriot Watt Uni - City Centre - Restalrig	20' Heriot Watt Uni - City Centre - Restalrig
<b>26</b>	30' Clerwood - City Centre - Portobello - Seton Sands	15' Clerwood - City Centre - Portobello - Seton Sands	20' Clerwood - City Centre - Portobello - Seton Sands
<b>27</b>	30' Silverknowes - City Centre - Hunter's Tryst	30' Silverknowes - City Centre - Hunter's Tryst	30' Silverknowes - City Centre - Hunter's Tryst
<b>29</b>		60' Silverknowes - City Centre - Gilmerton - Gorebridge	60' Silverknowes - City Centre - Gilmerton - Gorebridge
<b>30</b>	60' City Centre - Niddrie	15' Clovenstone - City Centre - Fort Kinnaird	30' Clovenstone - City Centre - Fort Kinnaird
<b>31</b>		30' East Craigs - City Centre - Bonnyrigg/Polton Mill	30' East Craigs - City Centre - Bonnyrigg/Polton Mill
<b>34</b>		30' Heriot Watt Uni - City Centre - Ocean Terminal	30' Heriot Watt Uni - City Centre - Ocean Terminal
<b>37</b>		30' Silverknowes - City Centre - Kaimes - Penicuik	30' Silverknowes - City Centre - Kaimes - Penicuik
<b>44</b>	60' Balerno - City Centre	30' Balerno - City Centre - Brunstane - Wallyford	30' Balerno - City Centre - Brunstane - Wallyford
<b>46</b>		60' Royal Infirmary - Rosewell	60' Royal Infirmary - Rosewell
<b>47</b>		60' Cammo - West End	60' Cammo - West End
<b>48</b>		30' Musselburgh - Royal Infirmary - Gorebridge	60' Musselburgh - Royal Infirmary - Rosewell
<b>49</b>		30' Fort Kinnaird - Leith - City Centre - Royal Infirmary	
<b>Airlink 100</b>	30' Edinburgh Airport - City Centre	10' Edinburgh Airport - City Centre	10' Edinburgh Airport - City Centre
<b>400</b>		60' Westside Plaza - Royal Infirmary - Fort Kinnaird	
<b>Tram</b>		10' Edinburgh Airport - City Centre - Newhaven	10' Edinburgh Airport - City Centre - Newhaven

<b>EastCoastbuses</b>			
<b>X6</b>		60' Haddington - Tranent - City Centre	60' Haddington - Tranent - City Centre
<b>X7</b>		60' Dunbar - Haddington - City Centre	60' Dunbar - Haddington - City Centre
<b>107</b>	60' Dunbar - Haddington - Musselburgh - City Centre - WGH		
<b>113</b>	60' Pencaitland - Musselburgh - City Centre - Western General	60' Pencaitland - Musselburgh - City Centre - Western General	60' Pencaitland - Musselburgh - City Centre - Western General
<b>124</b>	60' North Berwick - Musselburgh - City Centre	60' North Berwick - Musselburgh - City Centre	60' North Berwick - Musselburgh - City Centre

<b>Lothiancountry</b>			
<b>X18</b>	120' Whitburn - Bathgate - City Centre	60' Whitburn - Bathgate - City Centre	120' Whitburn - Bathgate - City Centre
<b>X27 X28</b>	60' Bathgate - Livingston - City Centre	15-30' Bathgate - Livingston - City Centre	60' Bathgate - Livingston - City Centre
<b>43</b>	70' Queensferry - City Centre	20' Queensferry - City Centre	30' Queensferry - City Centre
<b>72</b>	120' Fauldhouse - Livingston - Kirkliston	60' Fauldhouse - Livingston - Kirkliston	120' Fauldhouse - Livingston - Kirkliston
<b>74</b>	120' Fauldhouse - Livingston	60' Fauldhouse - Livingston	120' Fauldhouse - Livingston
<b>X40</b>	2 journeys St John's Hospital - Royal Infirmary	2 journeys St John's Hospital - Royal Infirmary	2 journeys St John's Hospital - Royal Infirmary

Daytime frequencies are shown for core sections of services, during the day. On services with split termini, the frequency on each branch will be lower.



**3 Clovenstone - City - Gilmerton 3**

<b>Clovenstone Drive</b>	-	0835	-	0930	1000	1900	1927	1957	2027	2057	2127	2157	2257
Westside Plaza	-	0840	-	0935	1005	1905	1932	2001	2031	2101	2131	2201	2301
Sighthill Fire Stn	-	0844	-	0940	1010	1910	1936	2005	2035	2105	2135	2205	2305
Balgreen Road	-	0852	-	0950	1019	1919	1944	2013	2043	2113	2143	2213	2313
<b>Haymarket Station</b>	-	0859	-	0959	1029	1928	1952	2021	2051	2121	2151	2221	2321
West End	E	0902	E	1002	1032	1931	1954	2023	2053	2123	2153	2223	2323
<b>South Bridge</b>	0821	0911	0946	1011	1041	1941	R	2032	R	2132	R	2232	R
Newington Road	0826	0919	0954	1019	1049	1949	-	2040	-	2140	-	2240	-
Cameron Toll	0830	0923	0958	1023	1053	1953	-	2044	-	2144	-	2244	-
<b>Gilmerton Terminus</b>	0838	0932	1007	1032	1102	2002	-	2053	-	2153	-	2253	-

<b>Gilmerton Terminus</b>	-	-	0845	-	0945	1015	1815	1845	1915	1945	2015	2057	2157	2257
Cameron Toll	-	-	0854	-	0954	1024	1824	1854	1924	1954	2024	2106	2206	2306
Newington Road	-	-	0858	-	0959	1029	1829	1859	1928	1958	2028	2110	2210	2310
<b>South Bridge</b>	S	S	0905	S	1006	1036	1836	1906	1935	2005	2035	2117	2217	2317
West End	0801	0901	0913	0958	1014	1044	1845	1915	1942	2012	2042	2124	2224	R
<b>Haymarket Station</b>	0804	0904	0916	1001	1017	1047	1848	1918	1945	2015	2045	2127	2227	-
Balgreen Road	0811	0912	0924	1009	1025	1055	1857	1927	1953	2023	2153	2135	2235	-
Sighthill Fire Stn	0818	0920	0932	1017	1033	1103	1905	1935	2001	2031	2101	2143	2243	-
Westside Plaza	0821	0923	0935	1020	1036	1106	1908	1938	2004	2034	2104	2146	2246	-
<b>Clovenstone Drive</b>	0825	0928	0940	1025	1041	1111	1913	1943	2009	2039	2109	2151	2251	-

E - starts from Elm Row 5 minutes before South Bridge R - continues to Elm Row  
S - starts from Elm Row 9 minutes before West End

**7 Newhaven - City - Royal Infirmary 7**

<b>Newhaven</b>	0739	0837	0929	1933	2033	2133	<b>Royal Infirmary</b>	0829	0929	2229		
Leith Walk (foot)	0747	0845	0938	1941	2041	2141	<b>Hvyots Bank</b>	0837	0938	2237		
Elm Row	0752	0850	0945	then every 30 mins until	1948	2048	2148	<b>Kaimes Crossroads</b>	0842	0943	then every 30 mins until	2242
<b>South Bridge</b>	0756	0854	0950	every hour	1953	2053	2153	Cameron Toll	0848	0949	every hour	2248
Cameron Toll	0805	0903	1001	hour	2005	2105	2205	<b>South Bridge</b>	0859	1001	hour	2259
<b>Kaimes Crossroads</b>	0811	0910	1008	hour	2011	2111	2211	Elm Row	0905	1007	hour	2305
<b>Hvyots Bank</b>	0816	0915	1013	hour	2016	2116	2216	Leith Walk (foot)	0910	1012	hour	2310
<b>Royal Infirmary</b>	0822	0922	1020	hour	2023	2123	2223	<b>Newhaven</b>	0919	1021	hour	2319

**11 Hyvots Bank - Morningside - City 11**

<b>Hvyots Bank</b>	1215	1315	1615	1715	<b>Silverknowes [16]</b>	1142	1242	1642		
<b>Kaimes Crossroads</b>	1219	1319	1619	1719	<b>Elm Row</b>	1216	1316	1716		
<b>Fairmilehead Xroads</b>	1225	1325	then every hour until	1625	1725	Tollcross, Home St	1233	1333	then every hour until	1733
<b>Morningside Station</b>	1234	1334	1634	1734	<b>Morningside Station</b>	1243	1343	1743		
<b>Tollcross [16]</b>	1245	1345	1645	1745	<b>Fairmilehead Xroads</b>	1251	1351	1751		
<b>Elm Row [16]</b>	1303	1403	1703	1803	<b>Kaimes Crossroads</b>	1256	1356	1756		
<b>Silverknowes [16]</b>	1335	1435	1735	1833	<b>Hvyots Bank</b>	1301	1401	1801		

From Morningside Station, buses continue to Silverknowes via the City Centre as Service 16. Buses start as Service 16 from Silverknowes and change to Service 11 at Elm Row and run via Leith Street. Through fares available.

**16 Torphin - City - Silverknowes 16**

<b>Torphin</b>	-	-	-	-	-	-	55	-	35	1735	1805	1830			
Colinton	0910	0940	1010	1040	1110	1140	1200	-	40	then at these mins past each hour until	1739	1809	1834		
<b>Oxgangs Bank</b>	0915	0945	1015	1045	1115	1145	1205	-	45	1744	1814	1839			
<b>Morningside</b>	0924	0954	1024	1054	1124	1155	1215	1235	1255	15	35	55	1753	1823	1848
Tollcross, Home St	0933	1003	1033	1103	1133	1205	1225	1245	1305	25	45	05	1802	1832	1857
West End Lothian Rd	0937	1007	1037	1107	1137	1210	1230	1250	1310	30	50	10	1806	1836	1901
<b>Elm Row</b>	0948	1018	1048	1118	1148	1223	1243	1303	1323	43	03	23	1817	1847	1912
Leith Walk (foot)	0953	1023	1053	1123	1153	1229	1249	1309	1329	49	09	29	1823	1853	-
Newhaven	1002	1032	1102	1132	1203	1241	1301	1321	1341	01	21	41	1833	1903	-
<b>Silverknowes</b>	1014	1044	1114	1144	1217	1255	1315	1335	1355	15	35	55	1847	1917	-

<b>Torphin</b>	1840	1910	1945	2015	2215	2245	2315	2345
Colinton	1844	1914	1949	2019	2219	2249	2319	2349
<b>Oxgangs Bank</b>	1849	1919	1953	2023	2223	2253	2323	2353
<b>Morningside</b>	1858	1928	2000	2030	2230	2300	2330	0000
Tollcross, Home St	1907	1937	2008	2038	2238	2308	2338	0008
West End Lothian Rd	1911	1941	2012	2042	2253	2312	2342	0012
<b>Elm Row</b>	1922	1952	2023	2053	2253	2323	2353	0023
Leith Walk (foot)	1928	1958	2028	2058	2258	-	-	-
Newhaven	1937	2007	2037	2107	2307	-	-	-
<b>Silverknowes</b>	1949	2019	2049	2149	2319	-	-	-

**16 Silverknowes - City - Torphin** **16**

<b>Silverknowes</b>	0752 0822 0852 0922 0952 1022 1042 1102 1122 1142	<b>02 22 42</b>	1702
Newhaven	0803 0833 0904 0935 1005 1035 1055 1115 1135 1156	<b>16 36 56</b>	1716
Leith Walk (foot)	0813 0843 0915 0946 1016 1046 1106 1126 1146 1208	<b>28 48 08</b>	1728
<b>Elm Row</b>	0818 0848 0922 0953 1023 1053 1113 1133 1153 1215	<b>35 55 15</b>	1735
West End Lothian Rd	0828 0858 0933 1004 1034 1104 1124 1144 1204 -	<b>47 07 -</b>	1747
Tollcross, Home St	0832 0902 0937 1008 1038 1108 1128 1148 1209 -	<b>52 12 -</b>	1752
<b>Morningside</b>	0838 0910 0945 1016 1046 1116 1136 1156 1219 -	<b>02 22 -</b>	1802
Oxgangs Bank	0846 0919 0954 1025 1055 1125 1145 1206 1229 -	<b>12 32 -</b>	1812
Colinton	0851 0924 0959 1030 1100 1130 1150 1212 1235 -	<b>18 38 -</b>	1818
<b>Torphin</b>	- - - - - 1216 1239 -	<b>22 42 -</b>	1822

<b>Silverknowes</b>	1722 1752 1822 1852 1922 1959 2029 2059 2129 2202 2232 2302
Newhaven	1735 1804 1834 1904 1934 2011 2041 2111 2141 2214 2244 2314
Leith Walk (foot)	1746 1815 1845 1915 1945 2021 2051 2121 2151 2224 2254 2324
<b>Elm Row</b>	1752 1821 1851 1921 1951 2027 2057 2127 2157 2230 2300 2329
West End Lothian Rd	1803 1832 1902 1932 2002 2037 2107 2137 2207 2240 2310 -
Tollcross, Home St	1807 1836 1906 1936 2006 2041 2111 2141 2211 2244 2314 -
<b>Morningside</b>	1815 1844 1914 1944 2014 2049 2119 2149 2219 2252 2322 -
Oxgangs Bank	1824 1853 1923 1952 2022 2057 2127 2157 2227 2300 2330 -
Colinton	1829 1858 1928 1957 2027 2102 2132 2202 2232 2305 2335 -
<b>Torphin</b>	1833 1902 1932 2001 2031 2106 2136 2206 2236 2309 2339 -

**19 Granton - City - Eastfield** **19**

<b>Granton Square</b>	0843 0943 1043 1143	<b>1243</b>	1743 1843 1943 2043 2143
Crewe Toll	0853 0954 1054 1154	<b>1255</b>	1755 1854 1952 2052 2152
<b>West End</b>	0901 1003 1103 1203	<b>1304</b>	1804 1903 2000 2100 2200
<b>Leopold Place</b>	0911 1013 1113 1215	<b>1316</b>	1815 1914 2010 L L
Lochend R-about	0919 1021 1121 1223	<b>1324</b>	1824 1923 2018 - -
Portobello King's Rd	0926 1028 1128 1230	<b>1331</b>	1831 1930 2024 - -
<b>Eastfield</b>	0934 1036 1136 1238	<b>1339</b>	1839 1937 2031 - -

<b>Eastfield</b>	0943 1043	<b>1143</b>	1643 1743 1843 1943 2043 - -
Portobello King's Rd	0950 1050	<b>1151</b>	1651 1751 1851 1950 2050 - -
Lochend R-about	0958 1058	<b>1159</b>	1659 1759 1859 1956 2056 - -
<b>Leopold Place</b>	1006 1106	<b>1208</b>	1708 1807 1907 2003 2103 J J
<b>West End</b>	1016 1116	<b>1220</b>	1720 1818 1918 2012 - 2119 2219
Crewe Toll	1024 1124	<b>1228</b>	1728 1826 1926 2020 - 2127 2227
<b>Granton Square</b>	1034 1134	<b>1240</b>	1740 1836 1936 2030 - 2137 2237

J - starts from Leith Street 7 minutes before West End  
L - continues to Leith Street

**22 Gyle Centre - Balgreen - City** **22**

<b>Gyle Centre</b>	0900	1800 1900 2001 2101 2201 2301
Broomhouse R-about	0908	1808 1908 2008 2108 2208 2308
Saughton Road	0911	1811 1911 2011 2111 2211 2311
Balgreen School	0916	1816 1916 2016 2116 2216 2315
<b>West End [30]</b>	0925	1825 1924 2024 2124 2224 2322
South Bridge [30]	0934	1834 1934 2034 2134 2234 R
<b>Niddrie Hay Drive [30]</b>	0954	1854 1950 2050 2150 2250 -

<b>Niddrie Hay Drive [30]</b>	- 0900 1000	<b>1057</b>	1757 1859 2002 2102 2202
South Bridge [30]	- 0920 1020	<b>1119</b>	1819 1920 2020 2120 2220
<b>West End</b>	0834 0930 1030	<b>1130</b>	1830 1930 2030 2130 2230
Balgreen School	0842 0939 1039	<b>1139</b>	1840 1939 2039 2139 2239
Broomhouse R-about	0848 0946 1046	<b>1146</b>	1847 1946 2046 2146 2246
<b>Gyle Centre</b>	0854 0954 1054	<b>1154</b>	1855 1953 2053 2153 2253

From Balgreen School buses continue as Service 30 to Niddrie via City Centre.  
Buses start from Niddrie as Service 30 and change to Service 22 to Gyle Centre at West End, Lothian Road.  
Through fare available, passengers can stay on the bus at no extra charge.

**26 Clerwood - Zoo - City - Seton Sands** **26**

<b>Clerwood</b>	- - 0758 0858 0923 0953 1023 1053 1123	<b>53 23</b>	1753 1823 1900
Drum Brae South	- - 0807 0907 0932 1002 1032 1102 1132	<b>03 33</b>	1803 1833 1909
Haymarket Station	W W 0818 0918 0943 1013 1043 1113 1143	<b>15 45</b>	1814 1844 1920
<b>Regent Road</b>	0716 0742 0829 0929 0954 1024 1054 1124 1154	<b>27 57</b>	1826 1856 1931
Meadowbank House	0721 0747 0834 0935 1000 1030 1100 1130 1200	<b>33 03</b>	1832 1902 1936
<b>Portobello King's Rd</b>	0726 0752 0839 0941 1006 1036 1106 1136 1207	<b>40 10</b>	1838 1908 1941
Eastfield	0732 0758 0845 0949 1014 1044 1114 1144 1215	<b>48 18</b>	1846 1916 1948
<b>Musselburgh High St</b>	0737 0803 0850 0955 - 1050 - 1150 -	<b>55 -</b>	1853 - 1954
Levenhall R-about	0742 0808 0855 1001 - 1056 - 1156 -	<b>02 -</b>	1859 - 2000
Prestonpans	- 0812 0859 1006 - 1101 - 1201 -	<b>07 -</b>	1904 - 2004
<b>Seton Sands</b>	- 0820 0907 1014 - 1109 - 1209 -	<b>15 -</b>	1912 - 2012

<b>Clerwood</b>	1930 2000 2030 2100 2130 2200 2230 2250
Drum Brae South	1939 2009 2039 2109 2139 2209 2239 2259
Haymarket Station	1950 2020 2050 2120 2150 2220 2250 2310
<b>Regent Road</b>	2001 2031 2101 2131 2201 2231 2301 R
Meadowbank House	2006 2036 2106 2136 2206 2236 2306 -
<b>Portobello King's Rd</b>	2011 2041 2111 2141 2211 2241 2311 -
Eastfield	2018 2048 2118 2148 2218 2248 2318 -
<b>Musselburgh High St</b>	- 2054 - 2154 - 2254 - -
Levenhall R-about	- 2100 - 2200 - 2300 - -
Prestonpans	- 2104 - 2204 - 2304 - -
<b>Seton Sands</b>	- 2112 - 2212 - 2312 - -

R - continues to Elm Row  
W - starts from Waverley Steps 1 minute before Regent Road

<b>Seton Sands</b>	- - 0824 0922 - 1024 -	<b>24 -</b>	1724 - 1825 - 1927
Prestonpans	- - 0833 0931 - 1033 -	<b>33 -</b>	1733 - 1834 - 1936
Levenhall R-about	- 0747 0839 0937 - 1039 -	<b>39 -</b>	1739 - 1840 - 1942
<b>Musselburgh High St</b>	- 0753 0845 0944 - 1046 -	<b>46 -</b>	1746 - 1846 - 1947
Eastfield	- 0759 0851 0951 1023 1053 1123	<b>53 23</b>	1753 1823 1853 1923 1953
<b>Portobello King's Rd</b>	- 0806 0858 0958 1030 1100 1130	<b>01 31</b>	1801 1831 1901 1930 2000
Meadowbank House	- 0811 0904 1004 1036 1106 1136	<b>08 38</b>	1807 1837 1907 1935 2005
<b>Waterloo Place</b>	E 0817 0911 1011 1043 1113 1143	<b>15 45</b>	1814 1844 1914 1941 2011
Haymarket Station	0735 0828 0923 1023 1055 1125 1155	<b>27 57</b>	1826 1856 1926 1952 2022
Drum Brae South	0744 0838 0934 1034 1106 1136 1206	<b>38 08</b>	1837 1907 1936 2002 2032
<b>Clerwood</b>	0753 0847 0944 1044 1116 1146 1216	<b>48 18</b>	1847 1917 1945 2011 2041

<b>Seton Sands</b>	- 2027 - 2127 - 2227 - 2317
Prestonpans	- 2036 - 2136 - 2236 - 2326
Levenhall R-about	- 2042 - 2142 - 2242 - 2332
<b>Musselburgh High St</b>	- 2047 - 2147 - 2247 - 2337
Eastfield	2023 2053 2123 2153 2223 2253 2323 2343
<b>Portobello King's Rd</b>	2030 2100 2130 2200 2230 2300 2330 2350
Meadowbank House	2035 2105 2135 2205 2235 2305 2335 2355
<b>Waterloo Place</b>	2041 2111 2141 2211 2241 2311 2341 0001
Haymarket Station	2052 2122 2152 2222 - 2322 - -
Drum Brae South	2102 2132 2202 2232 - 2332 - -
<b>Clerwood</b>	2111 2141 2211 2241 - 2341 - -

E - starts from Elm Row 10 minutes before Haymarket Station

**27 Hunter's Tryst - City - Silverknowes** **27**

<b>Hunter's Tryst</b>	1006 1106	<b>1206</b>	1806 1906 2006 2106 2201
Firrhill	1012 1112	<b>1213</b>	1813 1913 2012 2112 2207
Tollcross, Home St	1025 1125	<b>1227</b>	1827 1926 2024 2124 2219
<b>Hanover Street</b>	1034 1134	<b>1238</b>	1838 1935 2033 2133 2228
Canonmills	1040 1140	<b>1244</b>	1844 1940 2038 2138 2233
Crewe Toll	1048 1148	<b>1252</b>	1852 1948 2046 2146 -
<b>Silverknowes</b>	1056 1156	<b>1301</b>	1901 1956 2054 2154 -

<b>Silverknowes</b>	0906 1006	<b>1106</b>	1706 1806 1906 2006 2106
Crewe Toll	0915 1015	<b>1115</b>	1715 1814 1913 2013 2113
Canonmills	0923 1023	<b>1124</b>	1724 1823 1921 2021 2121
<b>Hanover Street</b>	0929 1029	<b>1131</b>	1731 1829 1927 2027 2127
Tollcross, Home St	0938 1038	<b>1141</b>	1741 1838 1935 2035 2135
Firrhill	0949 1049	<b>1154</b>	1754 1849 1946 2046 2146
<b>Hunter's Tryst</b>	0957 1057	<b>1202</b>	1802 1857 1953 2053 2153

## 30 Balgreen - City - Niddrie 30

<b>Gyle Centre</b> [22]	0900 1000 1100	<b>1200</b>	1800 1900 2001 2101 2201
Balgreen School	– 0917 1017 1117	<b>1217</b>	1817 1917 2017 2117 2217
<b>West End</b>	<b>E</b> 0925 1025 1125	<b>1225</b>	1825 1924 2024 2124 2224
<b>South Bridge</b>	0836 0934 1034 1134	<b>1235</b>	1835 1934 2034 2134 2234
Commonwealth Pool	0842 0941 1041 1141	<b>1243</b>	1843 1941 2041 2141 2241
Prestonfield Ave	0845 0944 1044 1144	<b>1247</b>	1847 1944 2044 2144 2244
<b>Niddrie, Hay Drive</b>	0851 0951 1051 1151	<b>1254</b>	1854 1950 2050 2150 2250

<b>Niddrie, Hay Drive</b>	0900 1000	<b>1057</b>	1757 1859 2002 2102 2202 2255
Prestonfield Ave	0908 1008	<b>1106</b>	1806 1907 2009 2109 2209 2302
Commonwealth Pool	0912 1012	<b>1110</b>	1810 1911 2012 2112 2212 2305
<b>South Bridge</b>	0920 1020	<b>1119</b>	1819 1920 2020 2120 2220 2313
<b>West End</b>	0929 1029	<b>1129</b>	1829 1929 2029 2129 2229 <b>R</b>
Balgreen School [22]	0939 1039	<b>1139</b>	1839 1939 2039 2139 2239 <b>–</b>
<b>Gyle Centre</b> [22]	0954 1054	<b>1154</b>	1855 1953 2053 2153 2253 <b>–</b>

**E** – starts from Elm Row 6 minutes before South Bridge **R** – continues to Elm Row

Buses start from Niddrie as Service 30 and change to Service 22 to Gyle Centre at West End, Lothian Road. Through fare available, passengers can stay on the bus at no extra charge.

## 44 Balerno - Slateford - City 44

<b>Balerno</b> Cockburn Cr	0945 1045	<b>1145</b>	1845 1945 2045 2145 2245
Currie Toll	0953 1053	<b>1153</b>	1853 1952 2052 2152 2252
<b>Juniper Green</b> P.O.	0957 1057	<b>1158</b>	1858 1956 2056 2156 2256
Slateford Station	1006 1106	<b>1207</b>	1907 2004 2104 2204 2304
Haymarket Station	1015 1115	<b>1216</b>	1916 2013 2113 2213 2313
West End	1018 1118	<b>1219</b>	1919 2016 2116 2216 2316
<b>Regent Road</b>	1026 1126	<b>1228</b>	1928 2024 2124 <b>R R</b>

**R** – continues to Elm Row

EastCoastbuses 107, 113 and 124 also serve Brunstane and Duddingston - see separate leaflet for details.

<b>Waterloo Place</b>	<b>E E</b>	<b>1050</b>	1750 1850 1950 2050 2150
West End	0906 1006	<b>1059</b>	1759 1859 1958 2058 2158
<b>Haymarket</b> Station	0909 1009	<b>1103</b>	1802 1902 2001 2101 2201
Slateford Station	0917 1017	<b>1112</b>	1810 1910 2009 2109 2209
<b>Juniper Green</b> P.O.	0926 1026	<b>1121</b>	1821 1919 2016 2116 2216
Currie Toll	0930 1030	<b>1125</b>	1825 1923 2020 2120 2220
Balerno High School	0935 1035	<b>1130</b>	1830 1928 2025 2125 2225
<b>Balerno</b> Cockburn Cr	0940 1040	<b>1135</b>	1835 1932 2029 2129 2229

**E** – starts from Elm Row 9 minutes before West End

EastCoastbuses 107, 113 and 124 also serve Duddingston and Brunstane - see separate leaflet for details.

## 43 City - Barnton - Dalmeny - Queensferry 43

<b>Edinburgh</b> Regent Rd	1110 1220 1330 1440 1550 1700 1810
<b>West End</b> Queensferry St	1119 1230 1340 1450 1600 1710 1819
Blackhall	1129 1241 1351 1501 1611 1721 1828
Barnton Junction	1137 1249 1359 1509 1619 1729 1835
Dalmeny Village	1145 1257 1407 1517 1627 1737 1842
<b>Queensferry</b> Pol Stn	1153 1305 1415 1525 1635 1745 1849
Ferrymuir Retail Pk	1201 1313 1423 1533 1643 1753 1856
<b>Queensferry</b> Scotstoun	1206 1318 1428 1538 1648 1758 1900

<b>Queensferry</b> Scotstoun	1000 1110 1220 1330 1440 1550 1700
Ferrymuir Retail Pk	1004 1114 1224 1334 1444 1554 1704
<b>Queensferry</b> Pol Stn	1012 1122 1232 1342 1452 1602 1712
Dalmeny Village	1020 1130 1241 1351 1501 1611 1721
Barnton Junction	1027 1137 1248 1358 1508 1618 1728
Blackhall	1035 1145 1257 1407 1517 1627 1737
<b>West End</b> Queensferry St	1046 1156 1309 1419 1529 1639 1749
<b>Edinburgh</b> Regent Rd	1055 1206 1320 1430 1540 1650 1800

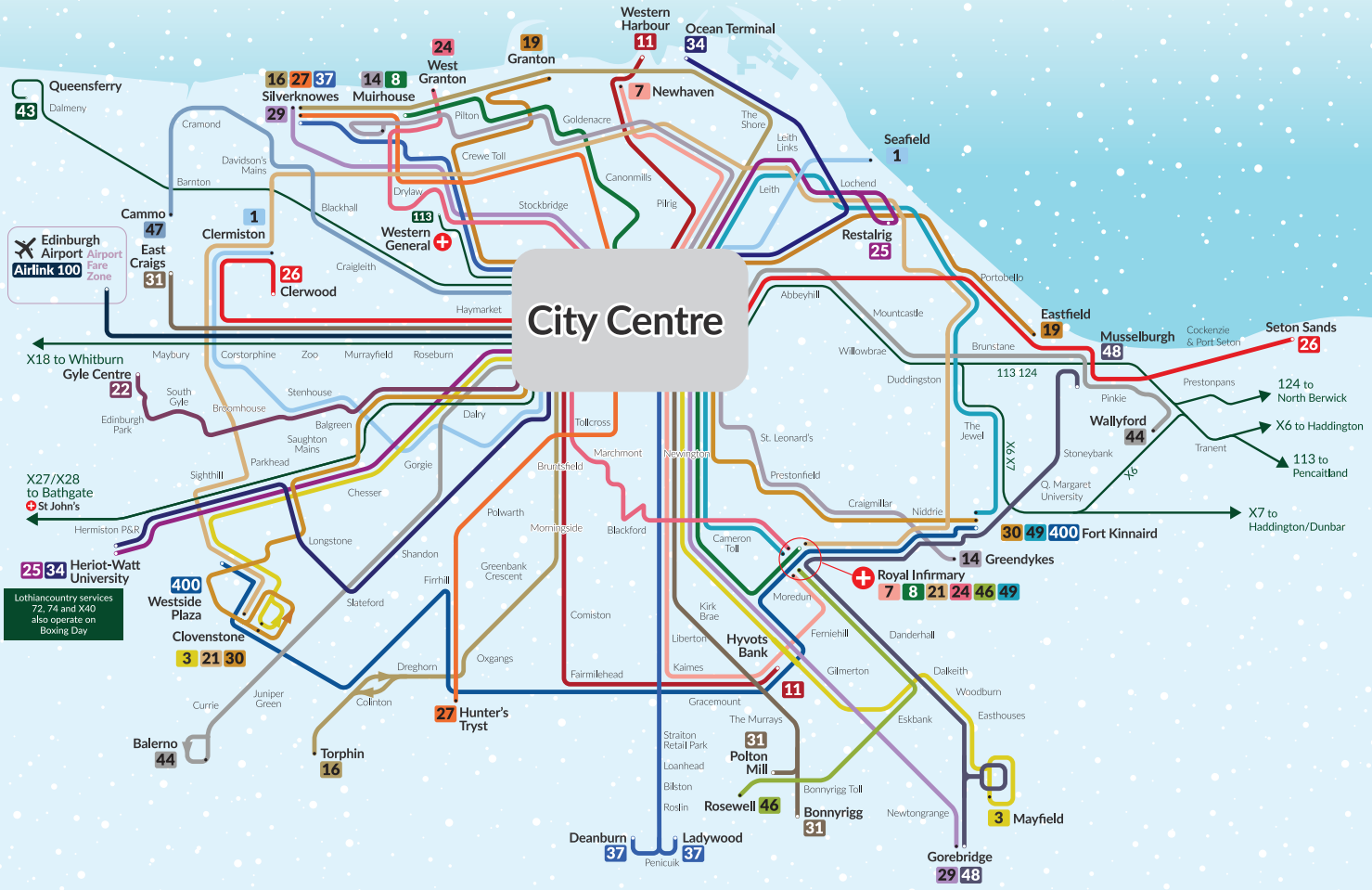
## Airlink 100 City - Zoo - Edinburgh Airport 100

<b>Sth St. David St</b>	0430 0500	then every 30 mins	2300
Edinburgh Zoo	0442 0512	30 mins	2312
<b>Edinburgh Airport</b>	0455 0525	30 mins	2325

<b>Edinburgh Airport</b>	0500 0530	then every 30 mins	0800 0835 0910	0945 1015	then every 30 mins	1945 2020 2040	2100 2130	then every 30 mins	2330
Edinburgh Zoo	0509 0539	30 mins	0809 0844 0919	0954 1024	30 mins	1954 2029 2049	2109 2139	30 mins	2339
<b>Sth St. David St</b>	0525 0555	30 mins	0825 0900 0935	1010 1040	30 mins	2010 2045 2105	2125 2155	30 mins	2355

Although we'll try our best to keep to schedule, there will be occasions over the festive period when our services may be delayed by traffic congestion and diversion. We would advise customers to check travel details including last journeys on 24 and 31 December (see pages 42 and 43) by calling **0131 555 6363** or by going online at [www.lothianbuses.co.uk](http://www.lothianbuses.co.uk). Whilst we've taken every effort in the preparation of this guide, Lothian Buses and its associated companies cannot accept any liability arising from inaccuracies, amendments or changes. We hope you have a safe and enjoyable festive season.





**1 Clermiston - Balgreen - City - Seafield** **1**

<b>Clermiston</b>	0907 0927 0952 1022 1052 1122 1152	<b>1222 1252</b>	1652 1722 1752 1822 1852 1922
Meadowplace	0913 0933 0958 1028 1058 1128 1158	<b>1230 1300</b>	1700 1730 1800 1828 1858 1928
Saughton Road	0919 0939 1005 1035 1105 1135 1205	<b>1237 1307</b>	1707 1737 1806 1834 1904 1933
Balgreen School	0924 0944 1010 1040 1110 1140 1211	<b>1243 1313</b>	1713 1743 1811 1839 1909 1937
Fountainbridge	0935 0955 1023 1053 1123 1153 1224	<b>1258 1328</b>	1728 1758 1824 1852 1922 1949
<b>West End</b> Lothian Rd	0938 0958 1026 1056 1126 1156 1231	<b>1303 1333</b>	1733 1802 1828 1856 1926 1952
Leopold Place	0947 1008 1036 1106 1136 1208 1244	<b>1316 1346</b>	1746 1813 1839 1907 1936 2002
Easter Road (foot)	0953 1015 1043 1113 1143 1215 1251	<b>1323 1353</b>	1753 1820 1846 1914 1942 2008
<b>Seafield Street</b>	0959 1022 1050 1120 1150 1223 1259	<b>1331 1401</b>	1801 1827 1853 1921 1949 2015

<b>Seafield Street</b>	0828 0912 0936	<b>1007 1037</b>	1637 1707 1737 1807 1834 1904
Easter Road (foot)	0834 0918 0942	<b>1015 1045</b>	1645 1715 1745 1814 1841 1911
<b>Leopold Place</b>	0841 0925 0949	<b>1024 1054</b>	1654 1724 1754 1822 1849 1919
<b>West End</b> Lothian Rd	0850 0934 0958	<b>1036 1106</b>	1706 1736 1805 1832 1859 1929
Fountainbridge	0854 0938 1003	<b>1041 1111</b>	1711 1741 1809 1836 1903 1933
Balgreen School	0906 0950 1018	<b>1056 1126</b>	1726 1756 1822 1849 1916 1945
Saughton Road	0910 0954 1023	<b>1101 1131</b>	1731 1801 1827 1854 1921 1949
Meadowplace	0917 1001 1031	<b>1109 1139</b>	1739 1808 1834 1901 1928 1956
<b>Clermiston</b>	0923 1008 1038	<b>1116 1146</b>	1746 1815 1841 1908 1934 2002

**3 Clovenstone - Sighthill - City - Gilmerton - Dalkeith - Mayfield** **3**

<b>Clovenstone Drive</b>	— — 0716 0746 0816 0846 0911 0936 1006 1036 1106	<b>38 58 18</b>	1638 1658 1718 1738 1758 1818 1828 1858 1925 1955 2025 2055 2125 2225 2325
Westside Plaza	— — 0720 0750 0820 0850 0916 0941 1011 1041 1111	<b>43 03 23</b>	1643 1703 1723 1743 1803 1823 1833 1903 1929 1959 2029 2059 2129 2229 2329
Saughton Mains	— — 0728 0758 0828 0858 0926 0951 1021 1051 1121	<b>53 13 33</b>	1653 1713 1733 1753 1813 1833 1843 1913 1937 2007 2037 2107 2137 2237 2337
Balgreen Road	— — 0732 0802 0832 0903 0931 0956 1026 1056 1126	<b>59 19 39</b>	1659 1719 1739 1759 1817 1837 1847 1917 1941 2011 2041 2111 2141 2241 2341
Haymarket Station	<b>E E</b> 0739 0809 0839 0912 0940 1005 1035 1105 1135	<b>08 28 48</b>	1708 1728 1748 1808 1826 1846 1856 1926 1949 2019 2049 2119 2149 2249 2349
<b>South Bridge</b>	0604 0704 0750 0820 0850 0924 0952 1017 1047 1117 1147	<b>23 43 03</b>	1723 1743 1803 1821 1839 <b>R</b> 1909 1939 2001 2031 2101 <b>R</b> 2201 2301 <b>R</b>
Newington Road	0609 0709 0755 0825 0855 0932 1000 1025 1055 1125 1155	<b>32 52 12</b>	1732 1752 1811 1829 1847 — 1917 1947 2009 2039 2109 — 2209 2309 —
Cameron Toll	0613 0713 0759 0829 0859 0937 1005 1030 1100 1130 1200	<b>37 57 17</b>	1737 1757 1816 1834 1852 — 1922 1952 2013 2043 2113 — 2213 2313 —
Gilmerton Terminus	0621 0721 0807 0837 0908 0946 1014 1039 1109 1139 1210	<b>47 07 27</b>	1747 1806 1825 1843 1901 — 1931 2001 2022 2052 2122 — 2222 2322 —
<b>Dalkeith</b> Buccleuch St	0629 0729 0815 0845 0917 0955 1023 1048 1118 1148 1220	<b>57 17 37</b>	1757 1814 1833 1851 1909 — 1939 2009 2030 2100 2130 — 2230 2330 —
Mayfield R-about	0636 0736 0822 0852 0925 1003 1031 1056 1126 1156 1230	<b>07 27 47</b>	1807 1824 1843 1901 1919 — 1948 2018 2039 2109 2139 — 2239 2339 —
<b>Mayfield</b> Keir Hardie Dr	0642 0742 0828 0858 0931 1009 1037 1102 1132 1202 1236	<b>13 33 53</b>	1813 1830 1849 1907 1925 — 1954 2024 2045 2115 2145 — 2245 2345 —

then every 30 mins until

then every 20 mins until

**E** - starts from Elm Row 5 minutes before South Bridge  
**R** - continues to Elm Row





Table with bus routes for Greendykes, Prestonfield Ave, South Bridge, Elm Row, Leith Walk (foot), Goldenacre, Piloton Granton Primary, and Muirhouse. Includes arrival and departure times.

Table with bus routes for Silverknowes, Muirhouse, Newhaven, Leith Walk (foot), Elm Row, West End Lothian Rd, Tollcross, Home St, Morningside Stn, Colinton, and Torphin. Includes arrival and departure times.

Table with bus routes for Torphin, Colinton, Morningside Stn, Tollcross, Home St, West End Lothian Rd, Elm Row, Leith Walk (foot), Newhaven, Muirhouse, and Silverknowes. Includes arrival and departure times.

Table with bus routes for Granton Square, Crewe Toll, West End, Leopold Place, Lochend R-about, Portobello King's Rd, and Eastfield. Includes arrival and departure times.

Table with bus routes for Eastfield, Portobello King's Rd, Lochend R-about, Leopold Place, West End, Crewe Toll, and Granton Square. Includes arrival and departure times.

L - continues to Leith Street

J - starts from Leith Street 9 minutes before West End

Table with bus routes for Clovenstone Road, Westside Plaza, Forrester Park Ave, Meadowplace, Clermiston, Davidson's Mains, Crewe Toll, Goldenacre, Leith, Kirkgate, Lochend R-about, Portobello King's Rd, Niddrie, Hay Drive, and Royal Infirmary. Includes arrival and departure times.

Table with bus routes for Royal Infirmary, Niddrie, Hay Drive, Portobello, King's Rd, Lochend R-about, Leith, Kirkgate, Goldenacre, Crewe Toll, Davidson's Mains, Clermiston, Meadowplace, Westside Plaza, and Clovenstone Road. Includes arrival and departure times.

22 Gyle Centre - Stenhouse - Balgreen - City

Table listing bus routes for Gyle Centre, Broomhouse R-about, Saughton Road, Balgreen School, and West End with departure times.

Table listing bus routes for West End, Balgreen School, Broomhouse R-about, and Gyle Centre with departure times.

24 West Granton - Muirhouse - Crewe Toll - Stockbridge - City - Marchmont - Royal Infirmary

Table listing bus routes for West Granton, Muirhouse, Drylaw Church, Crewe Toll, Stockbridge, Frederick Street, West End, Tollcross, Marchmont Rd, Blackford Avenue, Cameron Toll, and Royal Infirmary.

Table listing bus routes for Royal Infirmary, Cameron Toll, Blackford Avenue, Marchmont Rd, Tollcross, West End, Frederick Street, Stockbridge, Crewe Toll, Drylaw Church, Muirhouse, and West Granton.

25 Heriot-Watt Uni - Hermiston Park & Ride - Gorgie - City - Leith - Restalrig

Table listing bus routes for Heriot-Watt Campus, Hermiston P&R, Sighthill, Saughton Mains, Balgreen Road, Haymarket Station, West End, Elm Row, Leith Walk, Lochend R-about, and Restalrig Avenue.

Table listing bus routes for West End, Elm Row, Leith Walk, Lochend R-about, and Restalrig Avenue with specific time slots.

Table listing bus routes for Restalrig Avenue, Lochend R-about, Leith Walk, Elm Row, West End, Haymarket Station, Balgreen Road, Parkhead Terrace, Sighthill, Hermiston P&R, and Heriot-Watt Campus.

Table listing bus routes for Restalrig Avenue, Lochend R-about, Leith Walk, Elm Row, West End, Haymarket Station, Balgreen Road, Parkhead Terrace, Sighthill, Hermiston P&R, and Heriot-Watt Campus.

26 Clerwood - Zoo - City - Portobello - Musselburgh - Seton Sands

Table listing bus routes for Clerwood, Drum Brae South, Haymarket Station, Regent Road, Meadowbank, Portobello, Eastfield, Musselburgh, Levenhall R-about, Prestonpans, and Seton Sands.

Table listing bus routes for Clerwood, Drum Brae South, Haymarket Station, Regent Road, Meadowbank, Portobello, Eastfield, Musselburgh, Levenhall R-about, Prestonpans, and Seton Sands.

Table listing bus routes for Seton Sands, Prestonpans, Levenhall R-about, Musselburgh, Eastfield, Portobello, Meadowbank, Waterloo Place, Haymarket Station, Drum Brae South, and Clerwood.

Table listing bus routes for Seton Sands, Prestonpans, Levenhall R-about, Musselburgh, Eastfield, Portobello, Meadowbank, Waterloo Place, Haymarket Station, Drum Brae South, and Clerwood.

R - continues to Elm Row W - starts from Waverley Steps 1 minute before Regent Road. All buses operate to/from Seton Sands. Tranent is served by EastCoastbuses services 113 and X6.

26 December 2023





### 43 City - Blackhall - Barnton - Dalmeny - Queensferry

<b>Edinburgh</b> Regent Rd	0825 0925 0955 1030 1100 1130 1200	<b>30 50 10</b>		1730 1755 1825 1855 1925 2030 2130 2230
<b>West End</b> Queensferry St	0834 0934 1004 1039 1109 1140 1211	<b>41 01 21</b>	then every	1741 1806 1834 1904 1934 2039 2139 2239
<b>Blackhall</b>	0843 0943 1013 1049 1119 1150 1222	<b>52 12 32</b>		1752 1817 1843 1913 1943 2048 2148 2248
<b>Barnton Junction</b>	0850 0950 1020 1056 1126 1158 1230	<b>00 20 40</b>	<b>20 mins until</b>	1800 1825 1850 1920 1950 2055 2155 2255
<b>Dalmeny Village</b>	0857 0957 1027 1104 1134 1206 1238	<b>08 28 48</b>		1808 1833 1857 1927 1957 2102 2202 2302
<b>Queensferry</b> Pol Stn	0904 1005 1035 1112 1142 1214 1246	<b>16 36 56</b>		1816 1840 1904 1934 2004 2109 2209 2309
<b>Ferrymuir</b> Retail Pk	0911 1013 1043 1120 1150 1222 1254	<b>24 44 04</b>		1824 1847 1911 1941 2011 2116 2216 2316
<b>Queensferry</b> Scotstoun	0915 1018 1048 1125 1155 1227 1259	<b>29 49 09</b>		1829 1851 1915 1945 2015 2120 2220 2320
<b>Queensferry</b> Scotstoun	0725 0825 0855 0925 0955 1025 1055 1120 1140	<b>00 20 40</b>		1620 1650 1720 1755 1825 1929 2029 2129
<b>Ferrymuir</b> Retail Pk	0729 0829 0859 0929 0959 1029 1059 1124 1144	<b>04 24 44</b>	then every	1624 1654 1724 1759 1829 1933 2033 2133
<b>Queensferry</b> Pol Stn	0736 0836 0906 0936 1006 1037 1107 1132 1152	<b>13 33 53</b>		1633 1703 1733 1807 1836 1940 2040 2140
<b>Dalmeny Village</b>	0743 0843 0913 0943 1013 1045 1115 1140 1200	<b>22 42 02</b>	<b>20 mins until</b>	1642 1712 1742 1816 1843 1947 2047 2147
<b>Barnton Junction</b>	0750 0850 0920 0950 1021 1053 1123 1148 1208	<b>30 50 10</b>		1650 1720 1750 1824 1850 1954 2054 2154
<b>Blackhall</b>	0757 0857 0927 0957 1029 1101 1131 1156 1217	<b>39 59 19</b>		1659 1728 1758 1832 1857 2001 2101 2201
<b>West End</b> Queensferry St	0806 0906 0936 1006 1042 1114 1144 1209 1230	<b>52 12 32</b>		1712 1739 1807 1841 1906 2010 2110 2210
<b>Edinburgh</b> Regent Rd	0815 0915 0945 1015 1053 1125 1155 1220 1241	<b>03 23 43</b>		1723 1749 1816 1850 1915 2019 2119 2219

### 44 Balerno - Currie - Juniper Green - City - Musselburgh - Wallyford

<b>Balerno</b> Cockburn Cr	0741 0811 0841 0923 0950 1020 1050	<b>1120 1150</b>		1650 1730 1800 1830 1850 1912 1942 2012 2032 2112 2212 2252 2352
<b>Juniper Green</b> P.O.	0753 0823 0853 0936 1003 1033 1103	<b>1134 1204</b>		1704 1744 1812 1842 1902 1923 1953 2023 2043 2123 2223 2303 0003
<b>Slateford Station</b>	0802 0832 0902 0946 1013 1043 1113	<b>1144 1214</b>	then every	1714 1754 1822 1852 1912 1932 2002 2032 2052 2132 2232 2312 0012
<b>Haymarket Station</b>	0811 0841 0912 0956 1023 1053 1123	<b>1155 1225</b>		1725 1805 1832 1902 1922 1941 2011 2041 2101 2141 2241 2321 0021
<b>Regent Road</b>	0822 0852 0924 1008 1035 1105 1135	<b>1209 1239</b>	<b>30 mins until</b>	1739 1817 1844 1914 R 1953 2023 2053 R 2153 2253 R R
<b>Meadowbank</b>	0828 0858 0931 1015 1042 1112 1142	<b>1217 1247</b>		1747 1824 1851 1921 - 1959 2029 2059 - 2159 2259 - -
<b>Brunstane</b>	0836 0907 0940 1024 1051 1121 1151	<b>1227 1257</b>		1757 1833 1900 1930 - 2007 2037 2107 - 2207 2307 - -
<b>Eastfield</b>	0839 0910 0943 1027 1054 1124 1154	<b>1230 1300</b>		1800 1836 1903 1933 - 2010 2040 2110 - 2210 2310 - -
<b>Musselburgh</b> High St	0843 0915 0948 1032 1059 1129 1159	<b>1237 1307</b>		1807 1842 1909 1938 - 2015 2045 2115 - 2215 2315 - -
<b>Wallyford</b> Fa'side Ave	0854 0927 1000 1044 1111 1141 1213	<b>1251 1321</b>		1821 1855 1922 1949 - 2026 2056 2126 - 2226 2326 - -
<b>Wallyford</b> Fa'side Ave	- - 0709 - - 0809 - - 0909 0939 1009 1039 1109	<b>1139 1209</b>		1639 1709 1739 1807 1837 1907 1932 2032 2132 2232 2332
<b>Musselburgh</b> High St	- - 0720 - - 0820 - - 0921 0951 1021 1051 1121	<b>1152 1222</b>		1652 1722 1752 1819 1849 1919 1943 2043 2143 2243 2343
<b>Eastfield</b>	- - 0725 - - 0825 - - 0927 0957 1027 1057 1127	<b>1200 1230</b>	then every	1700 1730 1800 1826 1856 1926 1948 2048 2148 2248 2348
<b>Brunstane</b>	- - 0729 - - 0829 - - 0931 1001 1031 1101 1131	<b>1204 1234</b>		1704 1734 1804 1830 1900 1930 1952 2052 2152 2252 2352
<b>Meadowbank</b>	- - 0736 - - 0836 - - 0940 1010 1040 1110 1140	<b>1214 1244</b>	<b>30 mins until</b>	1714 1744 1813 1839 1909 1938 2000 2100 2200 2300 0000
<b>Waterloo Place</b>	<b>E E 0744 E 0844 E 0949 1019 1049 1119 1149</b>	<b>1223 1253</b>		1723 1753 1822 1848 1918 1945 2007 2107 2207 2307 0007
<b>Haymarket Station</b>	0705 0735 0755 0847 0855 0941 1001 1031 1101 1131 1201	<b>1237 1307</b>		1737 1806 1834 1900 1930 1956 2018 2118 2218 2318 - -
<b>Slateford Station</b>	0713 0743 0803 0855 0903 0950 1010 1040 1110 1140 1212	<b>1248 1318</b>		1748 1815 1843 1909 1939 2005 2027 2127 2227 2327 - -
<b>Juniper Green</b> P.O.	0721 0751 0811 0903 0913 1000 1020 1050 1120 1150 1222	<b>1258 1328</b>		1758 1825 1853 1919 1948 2014 2036 2136 2236 2336 - -
<b>Balerno</b> Cockburn Cr	0733 0803 0823 0917 0927 1014 1034 1104 1134 1204 1236	<b>1312 1342</b>		1812 1839 1907 1932 2001 2027 2049 2149 2249 2349 - -

E - starts from Elm Row 12 minutes before Haymarket  
R - continues to Elm Row

### 46 Royal Infirmary - Sheriffhall P&R - Dalkeith - Bonnyrigg - Rosewell

<b>Royal Infirmary</b>	0737 0837 0937 1037 1137	<b>1237</b>		1637 1737 1837 1937
<b>Danderhall</b>	0743 0843 0943 1043 1143	<b>1244</b>	then every	1644 1743 1843 1942
<b>Sheriffhall Park &amp; Ride</b>	0745 0845 0945 1045 1145	<b>1246</b>		1646 1745 1845 1944
<b>Dalkeith</b> Jarnac Court	0752 0852 0952 1052 1152	<b>1254</b>	<b>hour until</b>	1654 1752 1852 1950
<b>Eskbank Stn &amp; Tesco</b>	0758 0858 0958 1058 1158	<b>1309</b>		1702 1758 1858 1955
<b>Bonnyrigg Toll</b>	0803 0904 1004 1104 1205	<b>1309</b>		1708 1804 1904 2000
<b>Polton Road West</b>	0808 0910 1010 1110 1211	<b>1315</b>		1714 1810 1910 2005
<b>Rosewell</b>	0813 0916 1016 1116 1218	<b>1322</b>		1721 1817 1917 2012
<b>Rosewell</b>	0727 0827 0927 1027 1127	<b>1227</b>		1627 1727 1827 1927 2027
<b>Polton Road West</b>	0733 0833 0933 1033 1133	<b>1234</b>	then every	1634 1733 1833 1933 2033
<b>Bonnyrigg Toll</b>	0740 0840 0940 1040 1140	<b>1242</b>		1642 1740 1840 1940 2040
<b>Eskbank Stn &amp; Tesco</b>	0745 0845 0945 1045 1145	<b>1247</b>	<b>hour until</b>	1647 1745 1845 1944 2044
<b>Dalkeith, South St</b>	0752 0852 0953 1053 1153	<b>1256</b>		1656 1753 1853 1952 2052
<b>Sheriffhall Park &amp; Ride</b>	0758 0858 1000 1100 1200	<b>1303</b>		1703 1759 1859 1958 2058
<b>Danderhall</b>	0800 0900 1002 1102 1202	<b>1305</b>		1705 1801 1901 2000 2100
<b>Royal Infirmary</b>	0807 0907 1009 1109 1210	<b>1313</b>		1712 1808 1908 2007 2107

### 47 Cammo - Cramond - Davidson's Mains - Blackhall - City

<b>Cammo</b>	0800 0857	1857 1957 2057 2157 2257		
<b>Cramond</b> Glebe Rd	0806 0903	1903 2003 2103 2203 2303	then every	
<b>Davidson's Mains</b>	0811 0908	1908 2008 2108 2208 2308		
<b>Blackhall</b>	0815 0913	1913 2012 2112 2212 2312	hour until	
<b>West End</b> Queensferry St	0824 0925	1925 2022 2122 2222 2322		
<b>West End</b> Queensferry St	0827 0927 1027 1127	<b>1227</b>	then every	1727 1827 1927 2027 2127 2227
<b>Blackhall</b>	0835 0936 1036 1136	<b>1238</b>		1738 1836 1936 2036 2136 2236
<b>Davidson's Mains</b>	0839 0940 1040 1140	<b>1242</b>	hour until	1742 1840 1940 2040 2140 2240
<b>Cramond Place</b>	0844 0945 1045 1145	<b>1247</b>		1747 1845 1945 2045 2145 2245
<b>Cammo</b>	0850 0951 1051 1151	<b>1253</b>		1753 1851 1951 2051 2151 2251



Table of bus routes from Musselburgh Grammar to Birkenide, including stops like Stoneybank, Fort Kinnaird, Niddrie, and Gore Avenue.

Table of bus routes from Birkenide to Musselburgh Grammar, including stops like Gore Avenue, Newtongrange, and Birkenide.

then every 30 mins until

Table of bus routes from Birkenide to Musselburgh Grammar, including stops like Gore Avenue, Newtongrange, and Birkenide.

Table of bus routes from Musselburgh Grammar to Birkenide, including stops like Gore Avenue, Newtongrange, and Birkenide.

then every 30 mins until

49 Fort Kinnaird - Portobello - City - Royal Infirmary

Table of bus routes from Fort Kinnaird to Royal Infirmary, including stops like The Jewel, Portobello, and Leith Walk.

Table of bus routes from Royal Infirmary to Fort Kinnaird, including stops like Leith Walk, Elm Row, and South Bridge.

then every 30 mins until

Table of bus routes from Royal Infirmary to Fort Kinnaird, including stops like Cameron Toll, Leith Walk, and Portobello.

Table of bus routes from Fort Kinnaird to Royal Infirmary, including stops like Cameron Toll, Leith Walk, and Portobello.

then every 30 mins until

K - starts from Wakefield Avenue East End 4 minutes before Lochend Roundabout

P - continues to Wakefield Avenue East End

Airlink 100 City - Zoo - Edinburgh Airport

Table of Airlink 100 routes from Edinburgh Airport to City, including stops like Edinburgh Zoo and Sth St. David St.

Table of Airlink 100 routes from City to Edinburgh Airport, including stops like Edinburgh Zoo and Sth St. David St.

then every 10-12 mins until

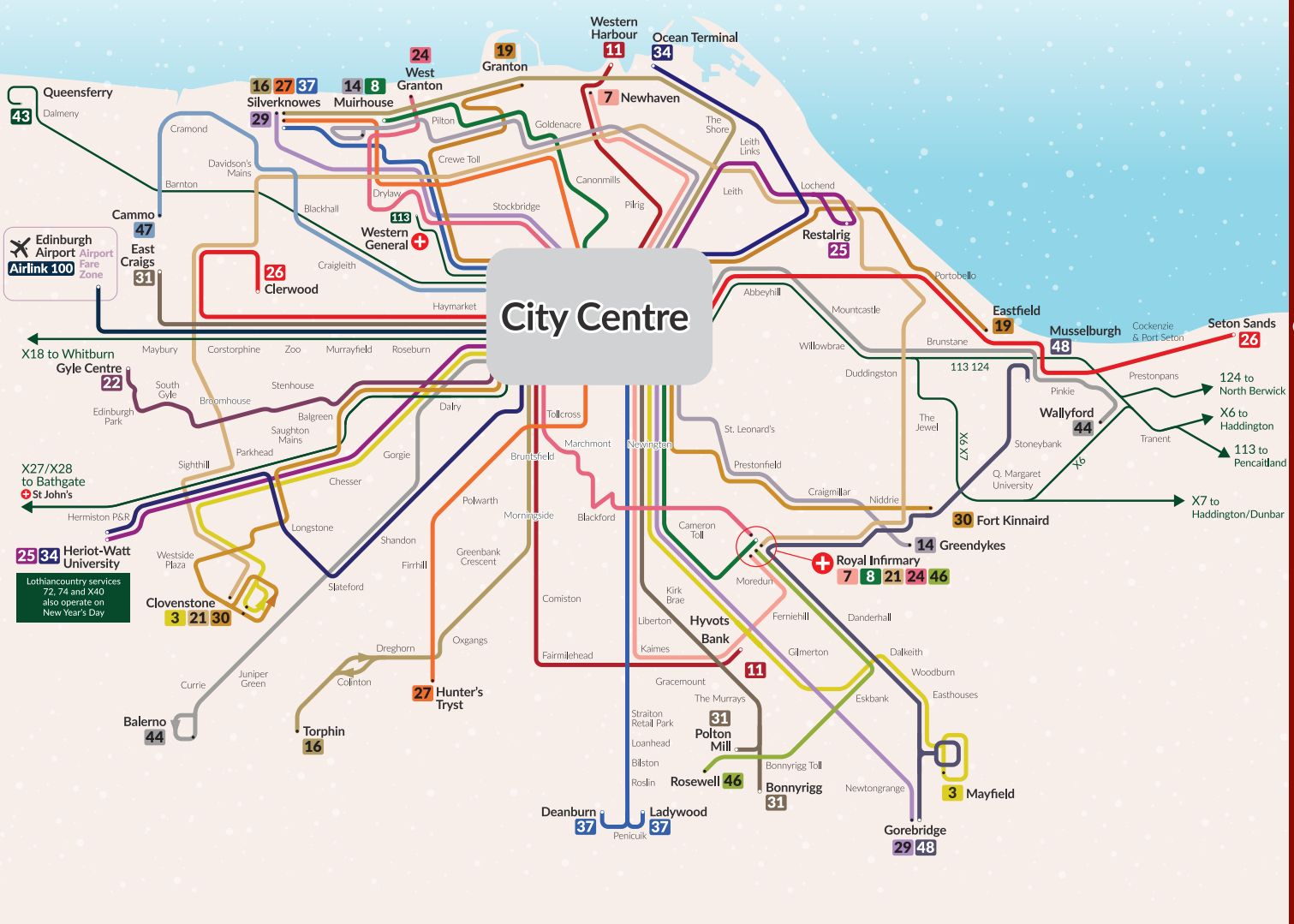
then every 10-12 mins until

400 Westside Plaza - Clovenstone - Kaimes - Royal Infirmary - Fort Kinnaird

Table of bus routes from Westside Plaza to Fort Kinnaird, including stops like Halesland Road, Clovenstone, and Kaimes Crossroads.

Table of bus routes from Fort Kinnaird to Westside Plaza, including stops like Niddrie, Royal Infirmary, and Clovenstone.

then every hour until



**3 Clovenstone - Sighthill - City - Gilmerton - Dalkeith - Mayfield 3**

<b>Clovenstone Drive</b>	-	-	-	0836	0906	0936	1006	1036	1106	<b>1136</b>	<b>1206</b>	1636	1706	1730	1800	1830	1900	1925	1955	2025	2055	2125	2225	2325
<b>Westside Plaza</b>	-	-	-	0840	0911	0941	1011	1041	1111	<b>1141</b>	<b>1211</b>	1641	1711	1735	1805	1835	1905	1929	1959	2029	2059	2129	2229	2329
<b>Saughton Mains</b>	-	-	-	0848	0921	0951	1021	1051	1121	<b>1151</b>	<b>1221</b>	1651	1721	1745	1815	1845	1915	1937	2007	2037	2107	2137	2237	2336
<b>Balgreen Road</b>	-	-	-	0852	0926	0956	1026	1056	1126	<b>1157</b>	<b>1227</b>	1657	1727	1749	1819	1849	1919	1941	2011	2041	2111	2141	2241	2340
<b>Haymarket Station</b>	-	-	-	0859	0935	1005	1035	1105	1135	<b>1206</b>	<b>1236</b>	1706	1736	1758	1828	1858	1928	1949	2019	2049	2119	2149	2249	2347
<b>West End</b>	E	E	E	0902	0938	1008	1038	1108	1138	<b>1210</b>	<b>1240</b>	1710	1740	1801	1831	1901	1931	1951	2021	2051	2121	2151	2251	2349
<b>South Bridge</b>	0805	0835	0905	0911	0947	1017	1047	1117	1147	<b>1221</b>	<b>1251</b>	1721	1751	1811	1841	1911	1941	2001	2031	2101	R	2201	2301	R
<b>Newington Road</b>	0810	0840	0910	0919	0955	1025	1055	1125	1155	<b>1230</b>	<b>1300</b>	1730	1800	1819	1849	1919	1949	2009	2039	2109	-	2209	2309	-
<b>Cameron Toll</b>	0814	0844	0914	0924	1000	1030	1100	1130	1200	<b>1235</b>	<b>1305</b>	1735	1805	1824	1854	1924	1953	2013	2043	2113	-	2213	2313	-
<b>Gilmerton Terminus</b>	0822	0852	0922	0933	1009	1039	1109	1139	1210	<b>1245</b>	<b>1315</b>	1745	1814	1833	1903	1933	2002	2022	2052	2122	-	2222	2322	-
<b>Dalkeith</b>	0830	0900	0930	0942	1018	1048	1118	1148	1220	<b>1255</b>	<b>1325</b>	1755	1822	1841	1911	1941	2010	2030	2100	2130	-	2230	2330	-
<b>Mayfield R-about</b>	0838	0908	0938	0950	1026	1056	1126	1156	1230	<b>1305</b>	<b>1335</b>	1805	1832	1850	1920	1950	2019	2039	2109	2139	-	2239	2339	-
<b>Mayfield</b>	0844	0914	0944	0956	1032	1102	1132	1202	1236	<b>1311</b>	<b>1341</b>	1811	1838	1856	1926	1956	2025	2045	2115	2145	-	2245	2345	-

E - starts from Elm Row 5 minutes before South Bridge  
 R - continues to Elm Row

3 Mayfield - Dalkeith - Gilmerton - City - Sighthill - Clovenstone 3

Table with 10 columns: Stop names (Mayfield, Dalkeith, Gilmerton, Cameron Toll, Newington Road, South Bridge, West End, Haymarket Station, Balgreen Road, Parkhead Terrace, Westside Plaza, Clovenstone Drive) and 10 columns of departure times.

S - starts from Elm Row 9 minutes before South Bridge
R - continues to Elm Row

7 Newhaven - Leith - City - Liberton - Royal Infirmary 7

Table with 10 columns: Stop names (Newhaven, Leith Walk, Elm Row, South Bridge, Newington Road, Cameron Toll, Kaimes Crossroads, Hyvots Bank, Royal Infirmary) and 10 columns of departure times.

Table with 10 columns: Stop names (Royal Infirmary, Hyvots Bank, Kaimes Crossroads, Cameron Toll, Newington Road, South Bridge, Elm Row, Leith Walk, Newhaven) and 10 columns of departure times.

8 Muirhouse - Goldenacre - City - Royal Infirmary 8

Table with 10 columns: Stop names (Muirhouse, Pilton Drive North, Canonmills, Bellevue Crescent, South Bridge, Newington Road, Cameron Toll, Royal Infirmary) and 10 columns of departure times.

Table with 10 columns: Stop names (Royal Infirmary, Cameron Toll, Newington Road, South Bridge, Bellevue Crescent, Canonmills, Pilton Drive North, Muirhouse) and 10 columns of departure times.

S - continues to Surgeons' Hall
U - starts from Surgeons' Hall 9 minutes before Bellevue Crescent

11 Western Harbour - Newhaven - City - Morningside - Hyvots Bank 11

Table with 10 columns: Stop names (Western Harbour, Newhaven, Elm Row, West End, Tollcross, Home St, Morningside Stn, Fairmilehead Xroads, Kaimes Crossroads, Hyvots Bank) and 10 columns of departure times.

Table with 10 columns: Stop names (Hyvots Bank, Kaimes Crossroads, Fairmilehead Xroads, Morningside Stn, Tollcross, Home St, West End, Elm Row, Newhaven, Western Harbour) and 10 columns of departure times.

14 Muirhouse - Leith - City - St. Leonard's - Greendykes 14

Table with 10 columns: Stop names (Muirhouse, Pilton Granton Primary, Goldenacre, Leith Walk, Elm Row, South Bridge, Prestonfield Ave, Greendykes Terminus) and 10 columns of departure times.

Table with 10 columns: Stop names (Greendykes Terminus, Prestonfield Ave, South Bridge, Elm Row, Leith Walk, Goldenacre, Pilton Granton Primary, Muirhouse) and 10 columns of departure times.

16 Silverknowes - Newhaven - Leith - City - Morningside - Torphin 16

Table with 10 columns: Stop names (Silverknowes, Muirhouse R-about, Newhaven, Leith Walk, Elm Row, West End, Tollcross, Home St, Morningside Stn, Oxcgangs Bank, Colinton Westgarth Ave, Torphin) and 10 columns of departure times.

Table with 10 columns: Stop names (Silverknowes, Muirhouse R-about, Newhaven, Leith Walk, Elm Row, West End, Tollcross, Home St, Morningside Stn, Oxcgangs Bank, Colinton Westgarth Ave, Torphin) and 10 columns of departure times.

16 Torphin - Morningside - City - Leith - Newhaven - Silverknowes

16

Table with columns for route names (Torphin, Colinton, Oxcgangs Bank, etc.), departure times, and arrival times. Includes a central vertical box with '15 mins until' and a 'then every 17 mins' label.

S - starts from Shrubhill 5 minutes before Leith Walk (foot)

19 Granton - Crewe Toll - City - Lochend - Eastfield

19

Table with columns for route names (Granton Square, Crewe Toll, West End, etc.), departure times, and arrival times. Includes a central vertical box with '30 mins until' and a 'then every 30 mins' label.

J - starts from Leith Street 9 minutes before West End

L - continues to Leith Street

21 Clovenstone - Wester Hailes - Clermiston - Leith - Portobello - Niddrie - Royal Infirmary

21

Table with columns for route names (Clovenstone Road, Westside Plaza, Forrester Park Ave, etc.), departure times, and arrival times.

P - starts from Portobello Road east end 7 minutes before Lochend Roundabout

Table with columns for route names (Royal Infirmary, Niddrie, Hay Drive, Portobello King's Rd, etc.), departure times, and arrival times.

22 Gyle Centre - Stenhouse - Balgreen - City

22

Table with columns for route names (Gyle Centre, Broomhouse R-about, Saughton Road, etc.), departure times, and arrival times. Includes a central vertical box with 'hour until' and a 'then every hour' label.

24 West Granton - Muirhouse - Crewe Toll - City - Marchmont - Cameron Toll - Royal Infirmary

24

Table with columns for route names (West Granton, Muirhouse Pennywell Pl, Drylaw Church, etc.), departure times, and arrival times. Includes a central vertical box with 'hour until' and a 'then every hour' label.

## 25 Heriot-Watt Uni - Hermiston Park & Ride - Gorgie - City - Leith - Restalrig

25

34

1 January 2024

<b>Heriot-Watt Campus</b>	0954 1024 1054 1124 1154 1224	<b>43 03 23</b>	1703 1723 1743 1813 1825 1845 1915 1945 2007 2045 2115 2145 2245 2345
<b>Hermiston P&amp;R</b>	0957 1027 1057 1127 1157 1227	<b>46 06 26</b>	1706 1726 1746 1816 1828 1848 1918 1948 2010 2048 2118 2148 2248 2348
<b>Sighthill, Burtons</b>	1000 1031 1101 1131 1201 1231	<b>50 10 30</b>	1710 1730 1750 1819 1831 1851 1921 1951 2013 2051 2121 2151 2251 2351
<b>Saughton Mains</b>	1004 1036 1106 1136 1207 1237	<b>56 16 36</b>	1716 1736 1756 1824 1836 1855 1925 1955 2017 2055 2125 2155 2255 2355
<b>Balgreen Road</b>	1008 1041 1111 1141 1212 1242	<b>01 21 41</b>	1721 1741 1801 1829 1841 1859 1929 1959 2021 2059 2129 2159 2259 2359
<b>Haymarket Station</b>	1017 1050 1120 1150 1221 1251	<b>10 30 50</b>	1730 1750 1810 1838 1850 1907 1937 2007 2029 2107 2137 2207 2307 0007
<b>West End</b>	1020 1053 1123 1153 1225 1255	<b>14 34 54</b>	1734 1754 1813 1841 1853 1909 1939 2009 2031 2109 2139 2209 2309 0009
<b>Elm Row</b>	1030 1104 1134 1205 1238 1308	<b>27 47 07</b>	1747 1806 1825 1853 1905 1921 1951 2021 2043 2121 2151 2221 2321 0021
<b>Leith Walk (foot)</b>	1035 1109 1139 1211 1244 1314	<b>33 53 13</b>	1753 1812 1831 1859 - - 1926 1956 2026 - - 2126 - - 2226 2326 - -
<b>Lochend Roundabout</b>	1044 1118 1148 1220 1253 1323	<b>42 02 22</b>	1802 1819 1838 1906 - - 1933 2003 2033 - - 2133 - - 2233 2333 - -
<b>Restalrig Avenue</b>	1049 1123 1153 1225 1258 1328	<b>47 07 27</b>	1807 1824 1843 1911 - - 1938 2008 2038 - - 2138 - - 2238 2338 - -

<b>Restalrig Avenue</b>	- - - 1012 1042 1112	<b>32 52 12</b>	1652 1712 1732 1806 1836 1906 1943 2013 2043 2143 2243
<b>Lochend R-about</b>	- - - 1016 1046 1116	<b>36 56 16</b>	1656 1716 1736 1810 1840 1910 1947 2017 2047 2147 2247
<b>Leith Walk (foot)</b>	- - - 1025 1055 1125	<b>46 06 26</b>	1706 1726 1746 1819 1849 1919 1954 2024 2054 2154 2254
<b>Elm Row</b>	0915 0945 1009 1030 1100 1132	<b>54 14 34</b>	1714 1734 1754 1826 1856 1926 2001 2031 2101 2201 2301
<b>West End</b>	0926 0956 1020 1042 1112 1144	<b>07 27 47</b>	1727 1747 1807 1837 1907 1936 2011 2041 2111 2211 2311
<b>Haymarket Station</b>	0929 0959 1023 1045 1115 1147	<b>11 31 51</b>	1731 1751 1811 1840 1910 1939 2014 2044 2114 2214 2314
<b>Balgreen Road</b>	0936 1005 1030 1053 1123 1155	<b>20 40 00</b>	1740 1800 1820 1849 1919 1947 2022 2052 2122 2222 2322
<b>Parkhead Terrace</b>	0940 1010 1035 1058 1128 1200	<b>26 46 06</b>	1746 1805 1825 1854 1924 1952 2027 2057 2127 2227 2327
<b>Sighthill Terminus</b>	0944 1014 1039 1102 1132 1204	<b>30 50 10</b>	1750 1809 1829 1858 1928 1956 2031 2101 2131 2231 2331
<b>Hermiston P&amp;R</b>	0946 1016 1041 1104 1134 1207	<b>33 53 13</b>	1753 1811 1831 1900 1930 1958 2033 2103 2133 2233 2333
<b>Heriot-Watt Campus</b>	0950 1020 1045 1108 1138 1211	<b>37 57 17</b>	1757 1815 1835 1904 1934 2002 2037 2107 2137 2237 2337

## 26 Clerwood - Zoo - City - Portobello - Musselburgh - Seton Sands OR Tranent

26

<b>Clerwood</b>	- - - 0836 - 0911 - 0941 1001 1021 1041 1101 1121 - -	<b>41 01 21</b>	1701 1721 1741 1801 1835 1905	<b>1935 2005</b>	2235 2303 2333
<b>Drum Brae South</b>	- - - 0845 - 0920 - 0950 1010 1030 1050 1110 1130 - -	<b>51 11 31</b>	1711 1731 1751 1810 1844 1914	<b>1944 2014</b>	2244 2312 2342
<b>Haymarket Station</b>	<b>W</b> <b>W</b> <b>H</b> 0855 <b>W</b> 0933 <b>W</b> 1003 1023 1043 1103 1123 1143 <b>L</b>	<b>05 25 45</b>	1725 1745 1805 1823 1857 1927	<b>1955 2025</b>	2255 2323 2353
<b>Regent Road</b>	0751 0811 0831 0848 0906 0924 0944 1004 1014 1034 1054 1114 1134 1154 1209	<b>19 39 59</b>	1739 1759 1817 1835 1909 1939	<b>2007 2037</b>	2307 <b>R</b> <b>R</b>
<b>Meadowbank</b>	0756 0816 0836 0854 0913 0931 0951 1011 1021 1041 1101 1121 1141 1201 1217	<b>27 47 07</b>	1747 1806 1824 1842 1916 1946	<b>2014 2044</b>	2314 - -
<b>Portobello King's Rd</b>	0802 0822 0842 0900 0920 0938 0958 1018 1028 1048 1108 1128 1148 1210 1226	<b>36 56 16</b>	1756 1814 1832 1850 1924 1952	<b>2020 2050</b>	2320 - -
<b>Eastfield</b>	0807 0827 0847 0907 0927 0945 1005 1025 1035 1055 1115 1135 1155 1219 1235	<b>45 05 25</b>	1804 1822 1840 1858 1932 1959	<b>2027 2057</b>	2327 - -
<b>Musselburgh High St</b>	0812 0832 0852 0913 0933 0951 1011 1031 1041 1101 1121 1141 1201 1227 1243	<b>53 13 33</b>	1811 1829 1847 1905 1938 2005	<b>2033 2103</b>	2333 - -
<b>Levenhall R-about</b>	0817 0837 0857 0919 0939 0957 1017 1037 1047 1107 1127 1147 1208 1234 1250	<b>00 20 40</b>	1817 1835 1853 1911 1944 2011	<b>2039 2109</b>	2339 - -
<b>Prestonpans</b>	0821 0841 0901 0924 0944 1002 1022 1042 1052 1112 1132 1152 1213 1239 1255	<b>05 25 45</b>	1822 1840 1858 1916 1949 2016	<b>2044 2114</b>	2344 - -

<b>Seton Sands</b>	0829 0849 0909 0933 0953 1011 1031 1051 1101 1121 1141 1201 1223 1249 1305	<b>15 35 55</b>	1831 1849 1907 1925 1957 2024	<b>2052 2122</b>	2352 - -
<b>Seton Sands</b>	- - - 0834 0854 0918 0938 0958 1018 1038 1058 1118 1138	<b>56 16 36</b>	1636 1656 1716 1736 1756 1818 1838 1857 1912	<b>1937 2007</b>	2207 2232 2302 2332 0002
<b>Prestonpans</b>	- - - 0843 0903 0927 0947 1007 1027 1047 1107 1127 1147	<b>07 27 47</b>	1647 1707 1727 1747 1806 1827 1847 1906 1921	<b>1946 2016</b>	2216 2240 2310 2340 0010
<b>Levenhall R-about</b>	- - - 0849 0909 0934 0954 1014 1034 1054 1114 1134 1154	<b>13 33 53</b>	1653 1713 1733 1753 1812 1833 1853 1912 1927	<b>1952 2022</b>	2222 2246 2316 2346 0016
<b>Musselburgh High St</b>	- - - 0854 0914 0940 1000 1020 1040 1100 1120 1140 1200	<b>20 40 00</b>	1700 1720 1740 1800 1818 1839 1859 1918 1933	<b>1957 2027</b>	2227 2251 2321 2351 0021
<b>Eastfield</b>	0812 0842 0900 0920 0947 1007 1027 1047 1107 1127 1147 1208	<b>28 48 08</b>	1708 1728 1748 1807 1825 1846 1906 1925 1939	<b>2003 2033</b>	2233 2256 2326 2356 0026
<b>Portobello King's Rd</b>	0819 0849 0908 0928 0955 1015 1035 1055 1115 1135 1155 1217	<b>37 57 17</b>	1717 1737 1757 1815 1833 1854 1914 1933 1946	<b>2010 2040</b>	2240 2303 2333 0003 0033
<b>Meadowbank</b>	0825 0855 0915 0935 1002 1022 1042 1102 1122 1142 1202 1225	<b>45 05 25</b>	1725 1745 1804 1822 1840 1901 1921 1939 1952	<b>2016 2046</b>	2246 2309 2339 0009 0039
<b>Waterloo Place</b>	0832 0902 0923 0943 1010 1030 1050 1110 1130 1150 1210 1234	<b>54 14 34</b>	1734 1754 1812 1830 1848 1909 1929 1946 1959	<b>2023 2053</b>	2253 2315 2345 0015 0045
<b>Haymarket Station</b>	0842 0914 0935 0955 1022 1042 1102 1122 1142 1202 1222 1247	<b>07 27 47</b>	1747 1807 1824 1842 1900 1921 1940 - - 2010 2034 2104	<b>2034 2104</b>	2304 - - - - -
<b>Drum Brae South</b>	0852 0925 0946 1006 1033 1053 1113 1133 1153 1215 1235 1300	<b>20 40 00</b>	1800 1819 1836 1854 1912 1933 1950 - - 2020 2044 2114	<b>2044 2114</b>	2314 - - - - -
<b>Clerwood</b>	0901 0934 0955 1015 1042 1102 1122 1142 1202 1225 1245 1310	<b>30 50 10</b>	1810 1828 1845 1903 1921 1942 1959 - - 2029 2053 2123	<b>2053 2123</b>	2323 - - - - -

**H** - starts from Haymarket West Maitland Street 10 minutes before Regent Road **L** - starts from Regent Road 6 minutes before Meadowbank House **R** - continues to Elm Row  
**W** - starts from Waverley Steps 2 minutes before Regent Road All buses operate to/from Seton Sands. Tranent is served by **EastCoastbuses services 113 and X6.**

## 27 Silverknowes - Canonmills - City - Polwarth - Hunter's Tryst

27

1 January 2024

<b>Silverknowes</b>	- - - 1008 1038 1108 1138	<b>1208 1238</b>	1708 1738 1808 1838 1908 1935 2035 2135 2235 2335
<b>Crewe Toll</b>	- - - 1017 1047 1117 1147	<b>1217 1247</b>	1717 1747 1816 1846 1916 1942 2042 2142 2242 2342
<b>Canonmills</b>	0925 0955 1025 1055 1125 1155	<b>1226 1256</b>	1726 1756 1825 1855 1925 1950 2050 2150 2250 <b>C</b>
<b>Hanover Street</b>	0931 1001 1031 1101 1131 1201	<b>1233 1303</b>	1733 1803 1831 1901 1931 1956 2056 2156 2256 - -
<b>Tollcross, Home St</b>	0940 1010 1040 1110 1140 1211	<b>1243 1313</b>	1743 1812 1840 1910 1939 2004 2104 2204 2304 - -
<b>Firrhill</b>	0951 1021 1051 1121 1151 1224	<b>1256 1326</b>	1756 1823 1851 1921 1950 2015 2115 2215 2315 - -
<b>Oxgangs Bank</b>	0956 1026 1056 1126 1156 1229	<b>1301 1331</b>	1801 1828 1856 1926 1954 2019 2119 2219 2319 - -
<b>Hunter's Tryst</b>	0959 1029 1059 1129 1159 1232	<b>1304 1334</b>	1804 1831 1859 1929 1957 2022 2122 2222 2322 - -

**C** - continues to Bellevue Crescent

<b>Hunter's Tryst</b>	1008 1038 1108 1138	<b>1208 1238</b>	1738 1808 1837 1912 1942 2002 2042 2142 2242 2327
<b>Oxgangs Bank</b>	1010 1040 1110 1140	<b>1210 1240</b>	1740 1810 1839 1914 1944 2004 2044 2144 2244 2329
<b>Firrhill</b>	1014 1044 1114 1144	<b>1215 1245</b>	1745 1815 1844 1919 1948 2008 2048 2148 2248 2333
<b>Tollcross, Home St</b>	1027 1057 1127 1157	<b>1229 1259</b>	1759 1828 1857 1932 2000 2020 2100 2200 2300 2345
<b>Hanover Street</b>	1036 1106 1136 1207	<b>1240 1310</b>	1810 1838 1907 1941 2009 2029 2109 2209 2309 2354
<b>Canonmills</b>	1042 1112 1142 1213	<b>1246 1316</b>	1816 1844 1913 1946 2014 2034 2114 2214 2314 2359
<b>Crewe Toll</b>	1050 1120 1150 1221	<b>1254 1324</b>	1824 1852 1921 1954 2022 2042 2122 2222 2322 - -
<b>Silverknowes</b>	1058 1128 1158 1230	<b>1303 1333</b>	1833 1901 1930 2002 2030 2050 2130 2230 2330 - -





**34 Ocean Terminal - Lochend - City - Fountainbridge - Sighthill - Heriot-Watt Uni****34**

<b>Ocean Terminal</b>	–	–	0935	1005	1035	1105	1135	<b>1216 1246</b>	1646	1716	1746	1816	1854	1958	2058	2158
<b>Leith Links</b>	–	–	0942	1012	1042	1112	1142	<b>1224 1254</b>	1654	1724	1754	1824	1901	2005	2105	2205
<b>Lochend R-about</b>	–	–	0947	1017	1047	1117	1147	<b>1230 1300</b>	1700	1730	1800	1830	1906	2009	2109	2209
<b>Leopold Place</b>	<b>L</b>	<b>L</b>	0956	1026	1056	1126	1156	<b>1240 1310</b>	1710	1740	1809	1839	1915	2016	2116	2216
<b>West End</b> Lothian Rd	0921	0951	1006	1036	1106	1136	1207	<b>1252 1322</b>	1722	1752	1819	1849	1925	2025	2125	2225
<b>Fountainbridge</b>	0925	0955	1010	1040	1110	1140	1211	<b>1256 1326</b>	1726	1756	1823	1853	1929	2029	2129	2229
<b>Slateford Station</b>	0934	1004	1019	1049	1119	1149	1221	<b>1306 1336</b>	1736	1805	1832	1902	1937	2037	2137	2237
<b>Longstone Crescent</b>	0939	1009	1024	1054	1124	1154	1227	<b>1312 1342</b>	1742	1811	1838	1908	1942	2042	2142	2242
<b>Sighthill</b> Terminus	0945	1015	1030	1100	1130	1200	1234	<b>1319 1349</b>	1749	1817	1844	1914	1948	2048	2148	2248
<b>Hermiston P&amp;R</b>	0947	1017	1032	1102	1132	1203	1237	<b>1322 1352</b>	1752	1819	1846	1916	–	–	–	–
<b>Heriot-Watt</b> Campus	0950	1020	1035	1105	1137	1207	1241	<b>1326 1356</b>	1756	1822	1849	1919	–	–	–	–

L – starts from Leith Street 7 minutes before West End Lothian Road

**37 Silverknowes - City - Liberton - Loanhead - Roslin - Penicuik (Deanburn OR Ladywood)****37**

<b>Silverknowes</b>	–	–	0808	0838	0908	–	0946	1021	1051	1121	<b>51 21</b>	1621	1651	1721	1751	1821	1851	1921	1957	2032	2057	2157	2312
<b>Crewe Toll</b>	–	–	0816	0846	0917	–	0955	1030	1100	1130	<b>01 31</b>	1631	1701	1731	1801	1830	1900	1930	2004	2039	2104	2204	2319
<b>West End</b>	<b>E</b>	<b>E</b>	0824	0854	0926	<b>E</b>	1004	1039	1109	1139	<b>12 42</b>	1642	1712	1742	1810	1839	1909	1938	2012	2047	2112	2212	2327
<b>South Bridge</b>	0756	0816	0832	0902	0935	1005	1013	1048	1118	1148	<b>23 53</b>	1653	1723	1753	1820	1849	1919	1947	2021	<b>R</b>	2121	2221	<b>R</b>
<b>Newington Road</b>	0802	0822	0838	0909	0942	1012	1020	1055	1125	1155	<b>32 02</b>	1702	1732	1802	1829	1858	1928	1955	2029	–	2129	2229	–
<b>Cameron Toll</b>	0806	0826	0842	0913	0946	1016	1024	1059	1129	1159	<b>37 07</b>	1707	1737	1807	1834	1903	1932	1959	2033	–	2133	2233	–
<b>Kaimes Crossroads</b>	0812	0832	0848	0920	0953	1023	1031	1106	1136	1207	<b>45 15</b>	1715	1745	1814	1841	1910	1939	2006	2040	–	2140	2240	–
<b>Straiton Retail Park</b>	0815	0835	0851	0924	0957	1027	1035	1110	1140	1211	<b>49 19</b>	1719	1749	1818	1845	1914	1942	2009	2043	–	2143	2243	–
<b>Loanhead</b> Muirfield Gdns	0820	0840	0856	0930	1003	1033	1041	1116	1146	1218	<b>56 26</b>	1726	1756	1824	1851	1920	1948	2015	2049	–	2149	2249	–
<b>Roslin Hotel</b>	0828	0848	0905	0939	1012	1042	1050	1125	1155	1227	<b>05 35</b>	1735	1805	1833	1900	1929	1956	2023	2057	–	2157	2257	–
<b>Penicuik Centre</b>	<b>Q</b>	0857	0915	0949	1022	1052	1110	1135	1206	1240	<b>18 48</b>	1748	1816	1844	1911	1940	2007	2034	2108	–	2208	2308	–
<b>Penicuik</b> Deanburn	0836	–	0924	–	1031	–	1109	–	1215	–	<b>27 17</b>	–	1825	–	1920	–	2015	–	–	–	–	–	–
<b>Ladywood</b> Wyvis Pk	–	–	0903	–	0955	–	1058	–	1141	–	<b>– 54</b>	–	1754	–	1850	–	1945	–	–	–	–	–	–

<b>Ladywood</b> Wyvis Pk	–	–	–	0914	–	1014	–	1114	–	<b>– 08</b>	–	1708	–	1808	–	1908	–	2000	–	2050	–	2220	–
<b>Penicuik</b> Deanburn	–	–	–	0842	–	0942	–	1042	–	<b>36 16</b>	–	1636	–	1736	–	1836	–	1928	–	2028	–	2148	–
<b>Penicuik Centre</b>	–	–	–	0851	0921	0951	1021	1051	1121	<b>45 15</b>	–	1645	1715	1745	1815	1844	1915	1936	2006	2036	2056	2156	2226
<b>Roslin Hotel</b>	–	–	–	0902	0932	1002	1032	1102	1132	<b>57 27</b>	–	1657	1727	1757	1827	1855	1926	1947	2017	2047	2107	2207	2345

<b>Loanhead</b> Muirfield Gdn	–	–	–	0911	0941	1011	1041	1111	1141	<b>07 37</b>	–	1707	1737	1805	1835	1903	1934	1955	2025	2055	2115	2215	2245	2353
<b>Straiton Retail Park</b>	–	–	–	0918	0948	1018	1048	1118	1148	<b>15 45</b>	–	1715	1745	1811	1841	1909	1940	2001	2031	2101	2121	2221	2251	2359
<b>Kaimes Crossroads</b>	–	–	–	0922	0952	1022	1052	1122	1152	<b>20 50</b>	–	1720	1750	1815	1845	1913	1944	2005	2035	2105	2125	2225	2255	0003
<b>Cameron Toll</b>	–	–	–	0929	0959	1029	1059	1129	1159	<b>28 58</b>	–	1728	1758	1822	1852	1920	1950	2011	2041	2111	2131	2231	2301	0009
<b>Newington Road</b>	–	–	–	0934	1004	1034	1104	1134	1204	<b>33 03</b>	–	1733	1803	1827	1857	1925	1954	2015	2045	2115	2135	2235	2305	0013
<b>South Bridge</b>	<b>L</b>	<b>L</b>	0941	1011	1041	1111	1141	1212	<b>42 12</b>	–	1742	1811	1835	1905	1933	2001	2022	2052	2122	2142	2242	2312	0020	
<b>West End</b>	0846	0922	0949	1019	1049	1119	1149	1223	<b>53 23</b>	–	1753	1820	1844	1914	1941	2009	2030	2100	2130	2150	2250	<b>R</b>	<b>R</b>	
<b>Crewe Toll</b>	0854	0931	0958	1028	1058	1128	1158	1233	<b>03 33</b>	–	1803	1828	1852	1922	1949	2017	2038	2108	2138	2158	2258	–	–	
<b>Silverknowes</b>	0902	0940	1007	1037	1107	1137	1208	1243	<b>13 43</b>	–	1813	1837	1901	1931	1958	2026	2047	2117	2147	2207	2307	–	–	

E – starts from Elm Row 6 minutes before North Bridge

L – starts from Elm Row 12 minutes before West End Queensferry Street

Q – runs via Queensway and omits Penicuik Centre

R – continues to Elm Row

**43 City - Blackhall - Barnton - Dalmeny - Queensferry****Lothiancountry 43**

<b>Edinburgh</b> Regent Rd	1135	<b>1205 1235</b>	1735	1805	1835	1930	2030	2130	<b>Queensferry</b> Scotstoun	1115	<b>1145 1215</b>	1715	1745	1815	1930	2030
<b>West End</b> Queensferry St	1145	<b>1216 1246</b>	1746	1816	1844	1939	2039	2139	<b>Ferrymuir Retail Pk</b>	1119	<b>1149 1219</b>	1719	1749	1819	1934	2034
<b>Blackhall</b>	1155	<b>1227 1257</b>	1757	1827	1853	1948	2048	2148	<b>Queensferry</b> Pol Stn	1127	<b>1158 1228</b>	1728	1758	1828	1941	2041
<b>Barnton Junction</b>	1203	<b>1235 1305</b>	1805	1834	1900	1955	2055	2155	<b>Dalmeny Village</b>	1135	<b>1207 1237</b>	1737	1807	1835	1948	2048
<b>Dalmeny Village</b>	1211	<b>1243 1313</b>	1813	1841	1907	2002	2102	2202	<b>Barnton Junction</b>	1143	<b>1215 1245</b>	1745	1815	1842	1955	2055
<b>Queensferry</b> Pol Stn	1219	<b>1251 1321</b>	1821	1848	1914	2009	2109	2209	<b>Blackhall</b>	1151	<b>1224 1254</b>	1754	1824	1849	2002	2102
<b>Ferrymuir Retail Pk</b>	1227	<b>1259 1329</b>	1829	1855	1921	2016	2116	2216	<b>West End</b> Queensferry St	1204	<b>1237 1307</b>	1807	1835	1858	2011	2111
<b>Queensferry</b> Scotstoun	1232	<b>1304 1334</b>	1834	1859	1925	2020	2120	2220	<b>Edinburgh</b> Regent Rd	1215	<b>1248 1318</b>	1818	1844	1907	2020	2120

44 Balerno - Currie - Juniper Green - City - Musselburgh - Wallyford

Table with 2 columns: Station Name and Time. Includes stations like Balerno Cockburn Cr, Currie Toll, Juniper Green P.O., Slateford Station, Haymarket Station, West End Shandwick Pl, Regent Road, Meadowbank, Brunstane, Eastfield, Musselburgh High St, Wallyford Fa'side Ave.

Table with 2 columns: Station Name and Time. Includes stations like Wallyford Fa'side Ave, Musselburgh High St, Eastfield, Brunstane, Meadowbank, Waterloo Place, West End Shandwick Pl, Haymarket Station, Slateford Station, Juniper Green P.O., Currie Toll, Balerno Cockburn Cr.

E - starts from Elm Row 9 minutes before West End, Shandwick Place R - continues to Elm Row

46 Royal Infirmary - Sheriffhall P&R - Dalkeith - Bonnyrigg - Rosewell

Table with 2 columns: Station Name and Time. Includes stations like Royal Infirmary, Danderhall, Sheriffhall Park & Ride, Dalkeith Jarnac Ct, Eskbank Stn & Tesco, Bonnyrigg Toll, Polton Road West, Rosewell.

Table with 2 columns: Station Name and Time. Includes stations like Rosewell, Polton Road West, Bonnyrigg Toll, Eskbank Stn & Tesco, Dalkeith, South St, Sheriffhall Park & Ride, Danderhall, Royal Infirmary.

47 Cammo - Cramond - Davidson's Mains - Blackhall - City

Table with 2 columns: Station Name and Time. Includes stations like Cammo, Cramond, Glebe Rd, Davidson's Mains, Blackhall, West End Queensferry St.

Table with 2 columns: Station Name and Time. Includes stations like West End Queensferry St, Blackhall, Davidson's Mains, Cramond Place, Cammo.

48 Musselburgh - Fort Kinnaird - Royal Infirmary - Sheriffhall P&R - Dalkeith - Mayfield - Gorebridge

Table with 2 columns: Station Name and Time. Includes stations like Musselburgh Grammar, Musselburgh High St, Stoneybank (for QMU), Fort Kinnaird (west), Niddrie, Hay Drive, Royal Infirmary, Danderhall, Sheriffhall P&R, Dalkeith Buccleuch St, Mayfield R-about, Mayfield, D'Arcy Rd, Newtongrange, Gore Avenue (top), Birken side.

Table with 2 columns: Station Name and Time. Includes stations like Birken side, Gore Avenue (top), Newtongrange, Mayfield, D'Arcy Rd, Mayfield R-about, Dalkeith, South Street, Sheriffhall P&R, Danderhall, Royal Infirmary, Niddrie, Hay Drive, Fort Kinnaird (west), Stoneybank (for QMU), Musselburgh High St, Musselburgh Grammar.

Airlink 100 City - Zoo - Edinburgh Airport

Table with 2 columns: Station Name and Time. Includes stations like Edinburgh Airport, Edinburgh Zoo, Sth St. David St, Sth St. David St, Edinburgh Zoo, Edinburgh Airport.

Airlink 100

On 24 & 31 December 2023, the last buses will operate earlier than normal with services also being curtailed or diverted on 31 December. This page shows the times of the last full and part-route journeys on 24 December & 31 December where services finish early.

Red text shows last journeys on both 24 & 31 December, green text shows last journeys valid only on 24 December, purple text shows last journeys valid only on 31 December.

### Lothian Buses services

- 1: from Clermiston 2100, from Seafield 2100
- 2: from Hermiston Gait 2120 (2150 to Haymarket), from The Jewel 2048
- 3: from Clovenstone 2037 (2040, 2100, 2130, 2200 to Longstone), from Mayfield 2040 (2110, 2138 to Surgeons Hall)
- 4: from Fairmilehead 2116 (2150 to Leith Street), from The Jewel 2104
- 5: from Hunter's Tryst 2108, from The Jewel 2106
- 7: from Newhaven 2057, from Royal Infirmary 2123 (2153 to Elm Row)
- 8: from Muirhouse 2112, from Royal Infirmary 2104
- 9: from Muirhouse 2117, from King's Buildings 2131
- 10: from Bonaly 2026 (2056, 2126, 2156 to Elm Row), from Ocean Terminal 2103
- 11: from Hyvots Bank 2049 (2119 to Elm Row), from Western Harbour 2050 (2120 to Elm Row)
- 12: from Gyle Centre 2045, from Bristo Square 2024
- 14: from Muirhouse 2102 (2122 to Elm Row), from Greendykes 2107 (2127, 2147, 2207 to Elm Row)
- 16: from Torphin 2105 (2135, 2205 to Elm Row), from Silverknowes 2050 (2120, 2150 to Elm Row)
- 19: from Granton 2129, from Leith Street 2127
- 21: from Clovenstone 2058 (2128 to King's Rd), from Gyle Centre 2102, from Royal Infirmary 2050 (2120, 2150, 2220 to King's Road)
- 22: from Gyle Centre 2123 (2153 to West End), from Granton Harbour 2123  
31 Dec: route split from 1900: 1841, 1911, 1946, 2022, 2053, 2123, 2153 Gyle Centre to Lothian Road.  
1913, 1943, 2018, 2052, 2122, 2152 Drumsheugh Gardens to Granton Harbour.  
1843, 1913, 1943, 2018, 2053, 2123 Granton Harbour to Drumsheugh Gardens. 1904, 1934, 2004, 2038, 2112, 2142 The Exchange to Gyle Centre
- 23: from Greenbank 2100 (2130, 2200 to Canonmills), from Trinity 2111  
31 Dec: route split from 1900: 1851, 1921, 1940, 2005, 2030, 2100, 2130, 2200 Greenbank to Tollcross.  
1922, 1952, 2010, 2031, 2101, 2131 Abercromby Place to Trinity. 1816, 1846, 1911, 1941, 2011, 2041, 2116 Trinity to Abercromby Place. 1914, 1936, 2005, 2035, 2103, 2133 Tollcross to Greenbank.
- 24: from West Granton 2054, from Royal Infirmary 2053 (2123 to Frederick St)  
31 Dec: route split from 1900: 1849, 1916, 1946, 2023, 2053, 2123 Royal Infirmary to Tollcross.  
1927, 1954, 2020, 2055, 2125 Howe Street to West Granton. 1838, 1914, 1954, 2024, 2054 West Granton to Queen Street Gardens West.  
1912, 1950, 2022, 2052, 2122 Tollcross to Royal Infirmary
- 25: from Heriot-Watt Uni 2050 (2120, 2150 to Haymarket), from Restalrig 2049 (2119, 2149 to Longstone)
- 26: from Clerwood 2112 (2132, 2152 to King's Rd), from Tranent 2042 (2112, 2412 to King's Rd), from Seton Sands 2027 (2107, 2127, 2157, 2217 to King's Rd)
- 27: from Hunter's Tryst 2112 (2142, 2212 to Canonmills), from Silverknowes 2116  
31 Dec: route split from 1900: 1902, 1927, 1947, 2012, 2042, 2112, 2142, 2217 Hunter's Tryst to Tollcross.  
1936, 2001, 2021, 2045, 2115, 2145 Abercromby Place to Silverknowes.  
2026, 2046, 2116 Silverknowes to Abercromby Place. 2116, 2146 Tollcross to Hunter's Tryst.
- 29: from Silverknowes 2113 (2143 to Elm Row), from Gorebridge 2047 (2117, 2147, 2217 to Elm Row)  
31 Dec: route split from 1900: 1807, 1837, 1911, 1931, 1951, 2017, 2047, 2117, 2147, 2217 Gorebridge to Elm Row.  
1910, 1938, 2012, 2048, 2111, 2140 Howe Street to Silverknowes. 1848, 1913, 1943, 2013, 2043, 2113, 2143 Silverknowes to Queen Street Gardens West.  
1913, 1938, 2008, 2038, 2104, 2134 Elm Row to Gorebridge.
- 30: from Clovenstone 2051 (2108, 2121, 2134, 2149, 2204 to Longstone), from Queen Margaret Uni 2111
- 31: from East Craigs 2058 (2116, 2146, 2216 to Elm Row), from Bonnyrigg/Polton 2046 (2054, 2106, 2117, 2146, 2216 to Elm Row)
- 33: from Wester Hailes 2020 (2050, 2120, 2150 to Longstone), from Millerhill 2107
- 34: from Heriot-Watt Uni 2048, from Ocean Terminal 2110
- 35: from Heriot-Watt Uni 2104, from Ocean Terminal 2051
- 36: from Gyle Centre 1900, from Ocean Terminal 2022
- 37: from Silverknowes 2105 (2135, 2205 to Elm Row), from Penicuik 2038 (2053, 2108, 2138, 2208 to Elm Row)  
31 Dec: route split from 2100: 1852, 1912, 1933, 1945, 2005, 2035, 2046, 2105, 2135, 2205 Silverknowes to West End.  
1915, 1935, 1956, 2025, 2055, 2125 Elm Row to Penicuik.  
1751, 1811, 1831, 1851, 1911, 1933, 2003, 2038, 2053, 2108, 2138, 2208 Penicuik to Elm Row.  
1907, 1923, 1940, 2000, 2020, 2040, 2107, 2142 Drumsheugh Gardens to Silverknowes.
- 44: from Balerno 2042 (2046, 2112, 2142, 2212 to Longstone), from Wallyford 2039 (2109 to Longstone)
- 46: from Rosewell 2134, from Dalkeith 2108
- 47: from Cammo 2100 (2130, 2200 to West End), from Penicuik 2032 (2102, 2132, 2202 to Surgeons' Hall)  
31 Dec: route split from 2100: 1852, 1922, 1952, 2002, 2030, 2100, 2130, 2200 Cammo to West End.  
1926, 1956, 2025, 2100, 2130 Tollcross to Penicuik Ladywood.  
1755, 1822, 1852, 1922, 1952, 2032 Penicuik to Tollcross (2102, 2132, 2202 to Surgeons' Hall).  
1904, 1926, 1956, 2026, 2051, 2127 West End to Cammo.
- 48: from Gorebridge 2059 (2129 to Niddrie), from Musselburgh 2122
- 49: from Royal Infirmary 2110 (2140 to Wakefield Avenue), from Fort Kinnaird 2033
- 100: from Airport 0050, from City Centre 0009
- 200: from Airport 2100, from Ocean Terminal 2049 (2119, 2144 to Drum Brae)
- 400: from Airport 2045 (2135 to Oxgangs), from Fort Kinnaird 2020 (2120 to Longstone)

### East Coast Buses services

- X6: from Edinburgh 2124, from Haddington 2012 (2045, 2129 to Musselburgh)  
31 Dec: service cut at Waterloo Place all day.  
Last bus from Edinburgh at 2128
- 106: from Dunbar 2218
- X7: from Edinburgh 2054, from Dunbar 1909  
31 Dec: service cut at Waterloo Place all day.  
Last bus from Edinburgh at 2059
- 113: from Edinburgh Western General 2104, from Pencaitland 2044 (2134, 2229 to Musselburgh)  
31 Dec: service cut at Waterloo Place all day.  
Last bus from Edinburgh at 2114
- 124: from Edinburgh 2128, from North Berwick 1930 (2000, 2045, 2155 to Musselburgh)  
31 Dec: service cut at Waterloo Place all day.  
Last bus from Edinburgh at 2134
- 140: from Roslin 2212, from Musselburgh 2115

### Lothian Country services

- 43: from Edinburgh 2130 on 24 Dec, from Queensferry 2059  
31 Dec: service terminates at St Andrew Square.  
Last bus from Edinburgh 2118
- X18: from Edinburgh 2020 (2120 to Deans Road End), from Whitburn 2035 (2105, 2135, 2150 to Royston rbt)  
31 Dec: service cut at Haymarket/The Exchange all day.  
Last bus at 2024 (2125 to Deans Rd End)
- X27: from Edinburgh 2048, from Bathgate 1924 (2024, 2132 to Livingston)  
31 Dec: service cut at The Exchange all day.  
Last bus at 2057
- X28: from Edinburgh 2110 (2118 to Livingston), from Bathgate 1954 (2102 to Kirkcaldy, 2202 to Royston rbt)  
31 Dec: service cut at The Exchange all day.  
Last bus at 2019 (2127 to Livingston).
- X40: from Edinburgh Royal Infirmary 2012, from St John's Hospital 1852
- 72: from Kirkcaldy 2037, from Livingston to Fauldhouse 2100, from Fauldhouse 2050
- 74: from Fauldhouse 1845, from Livingston 1845

# Hogmanay Ticket

Unlimited\* travel on day buses after 18:00 on 31 Dec & 'H' services after midnight on 1 Jan

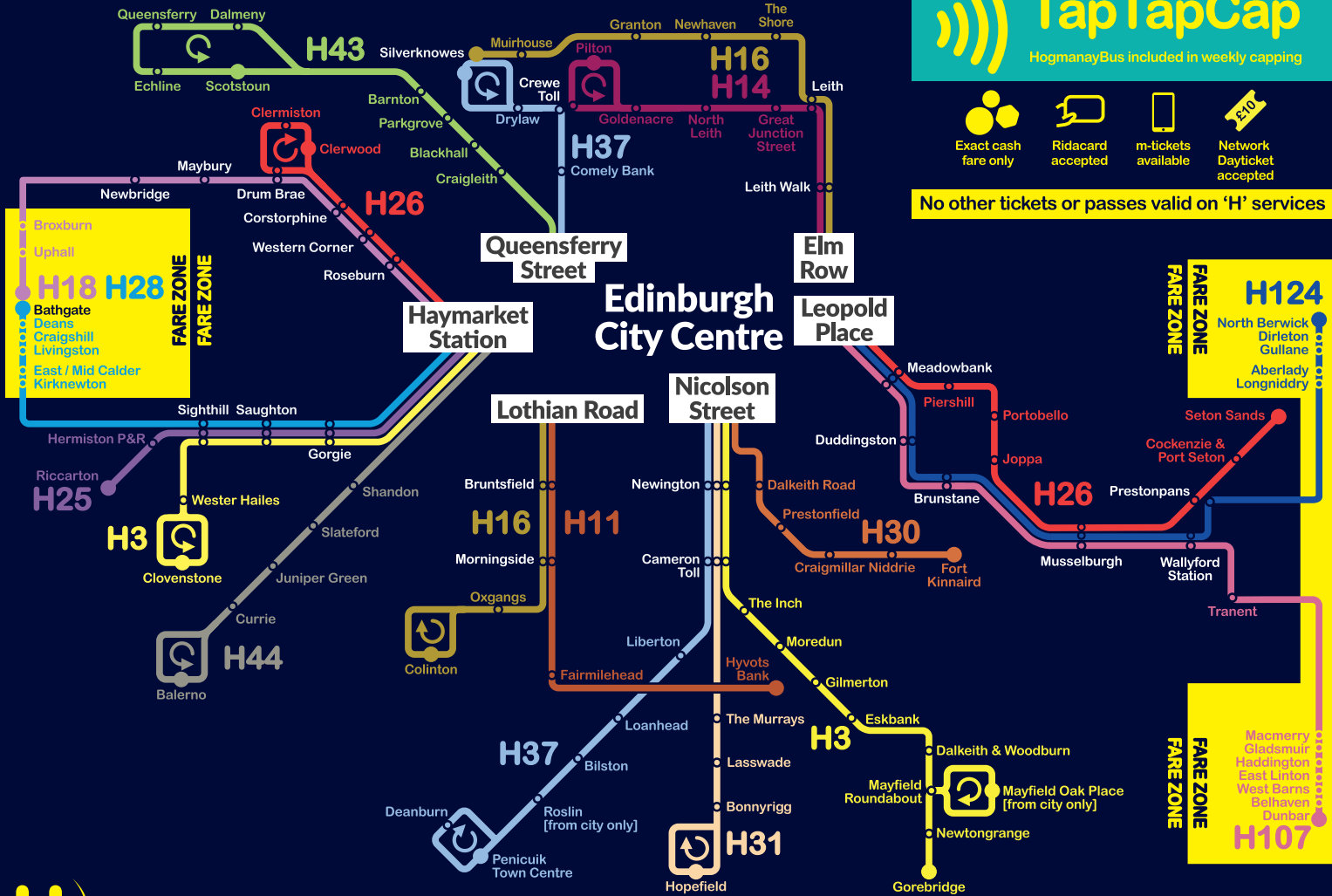
travel in 1 fare zone **£5.00**

travel in 2 fare zones **£10.00**

**TapTapCap**  
HogmanayBus included in weekly capping

- Exact cash fare only
- Ridacard accepted
- m-tickets available
- Network Dayticket accepted

No other tickets or passes valid on 'H' services



**H HogmanayBus**  
midnight to 04:00 1 Jan 2024

\*Hogmanay Ticket valid on all Lothian, Lothian Country and EastCoastbuses, excludes Airlink and Skylink (to/from Airport). Zone restrictions apply.



# Hogmanay Ticket

Unlimited\* travel on day buses after 18:00 on 31 Dec & 'H' services after midnight on 1 Jan

travel in 1 fare zone **£5.00**

travel in 2 fare zones **£10.00**

Nicolson Street to Gorebridge <b>H3</b>				Gorebridge to Nicolson Street			
0028	0038G	0048	0108	0132	0152	0208	0218
0128	0148	0208	0228	0238	0258	0318	0338
0248	0308	0328	0358	0358	0418	0448	
G - to Gilmerton only							

Leopold Place to Seton Sands <b>H26</b>				Seton Sands to Leopold Place			
0028	0038	0051	0106	0114	0124	0136	0149
0121	0136	0151	0206	0202	0217	0232	0247
0221	0236	0251	0306	0302	0317	0332	0347
0326	0346	0406		0407	0427	0447	

Haymarket to Bathgate <b>H18</b>				Bathgate to Haymarket			
0040	0105	0135	0235	0042R	0135	0200	0233
0300	0340						
R - starts from Deans Road End							

Haymarket to Clovenstone <b>H3</b>				Clovenstone to Haymarket			
0045	0115	0145	0215	0109	0139	0205	0235
0245	0315	0345		0305	0335	0405	

Haymarket Station to Clerwood <b>H26</b>				Clerwood to Haymarket Station			
0030	0045	0100	0115	0050	0105	0150	0135
0130	0145	0200	0215	0145	0200	0215	0230
0230	0245	0300	0320	0245	0300	0315	0335
0350				0405			

Haymarket to Bathgate <b>H28</b>				Bathgate to Haymarket			
0035	0055L	0125	0235	0023N	0148B	0200	
0320D							
D - to Deans North only				B - starts from Livingston Bus Terminal			
L - to Livingston only				N - starts from Deans North			

Lothian Road to Hyvots Bank <b>H11</b>				Hyvots Bank to Lothian Road			
0040	0052	0115	0145	0144	0212	0242	0312
0215	0245	0315	0345	0342	0412		

Nicolson Street to Fort Kinnaird <b>H30</b>				Fort Kinnaird to Nicolson Street			
0025	0045	0105	0125	0042	0102	0122	0142
0145	0205	0225	0245	0202	0222	0242	0302
0305	0325	0345	0405	0322	0342	0402	0422

West End to Queensferry <b>H43</b>				Queensferry to West End			
0030	0050	0110	0145	0110	0130	0148	0220
0210	0230	0305	0335	0305			

Elm Row to Pilton <b>H14</b>				Pilton to Elm Row			
0030	0055	0125	0155	0049	0114	0144	0214
0225	0255	0325	0355	0244	0314	0344	0414

Nicolson Street to Hopefield <b>H31</b>				Hopefield to Nicolson Street			
0033	0053	0123	0153	0110	0130	0153	0221
0223	0253	0323	0353	0253	0323	0403	0423

Leopold Place to Dunbar <b>H107</b>				Dunbar to Leopold Place			
0030	0050H	0130	0230	0154	0254M	0354M	
0320H							
H - to Haddington only				M - to Musselburgh only			

Elm Row to Silverknowes <b>H16</b>				Silverknowes to Elm Row			
0040	0110	0140	0210	0105	0135	0205	0235
0240	0310	0340	0410	0305	0335	0405	

Nicolson Street to Penicuik <b>H37</b>				Penicuik to Nicolson Street			
0038	0058	0118	0138	0132	0152	0207	0222
0158	0218	0238	0258	0242	0302	0322	0342
0318	0338	0408		0402	0422	0452	

Leopold Place to North Berwick <b>H124</b>				North Berwick to Leopold Place			
0040	0100S	0120	0240	0202	0239M	0359M	
0330S							
S - to Longniddry Station only				M - to Musselburgh only			

Lothian Road to Colinton <b>H16</b>				Colinton to Lothian Road			
0030	0046	0100	0130	0056	0112	0126	0152
0200	0230	0300	0330	0222	0252	0322	0352
0400				0422			

Queensferry St to Silverknowes <b>H37</b>				Queensferry St to Silverknowes			
0020	0040	0100	0120	0038	0058	0118	0138
0140	0200	0220	0240	0158	0218	0238	0258
0300	0320	0340	0400	0318	0338	0358	0418



## TapTapCap

HogmanayBus included in weekly capping

Haymarket Stn to Heriot-Watt <b>H25</b>				Heriot-Watt to Haymarket Stn			
0030	0100	0130	0200	0056	0126	0150	0220
0230	0300	0330	0400	0250	0320	0350	0420

Haymarket to Balerno <b>H44</b>				Balerno to Haymarket			
0030	0050	0110	0140	0105	0125	0145	0209
0210	0240	0310	0340	0239	0309	0339	0408
0410				0438			



Exact cash  
fare only



Ridacard  
accepted



m-tickets  
available



Network  
Dayticket  
accepted

**No other tickets or passes valid on 'H' services**

**H HogmanayBus**  
midnight to 04:00 1 Jan 2024

\*Hogmanay Ticket valid on all Lothian, Lothian Country and EastCoastbuses, excludes Airlink and Skylink (to/from Airport). Zone restrictions apply.