

# Changes to services

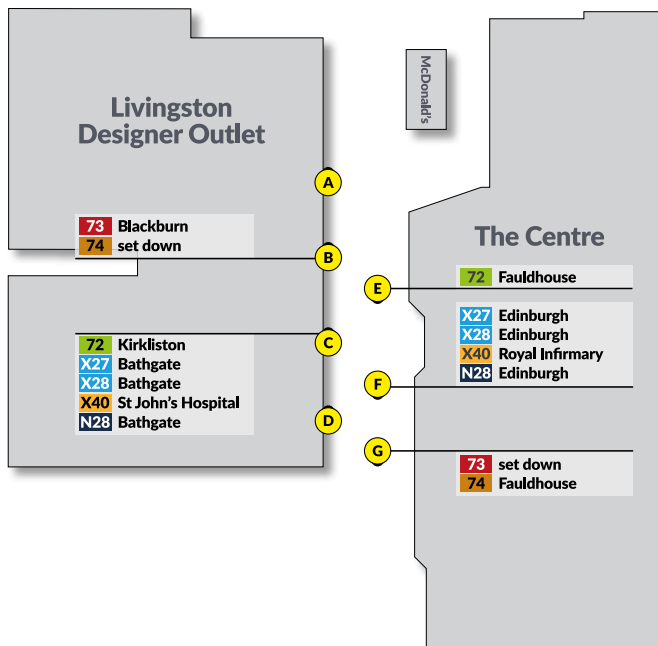
## Changes to your local services from Sunday 3rd December 2023

**72** Revised route and timetable  
Service 72 will run between Kirkliston, Winchburgh, Broxburn, Uphall, Uphall Station, Pumpherston, St. John's Hospital, Livingston Centre, Eliburn, Blackburn, Whitburn and Fauldhouse.

**73** NEW SERVICE  
Service 73 runs between Livingston Centre and Blackburn via St John's Hospital, Livingston North, Deans South, Boghall, Bathgate and Wester Inch. Certain journeys extend to J4 M8 Distribution Point.

**74** NEW SERVICE  
Service 74 runs between Livingston Centre and Fauldhouse via Dedridge, Polbeth, West Calder, Loganlea, Addiewell, Stoneyburn and Bents.

## Livingston Bus Terminal Stops



# Days out with Lothiancountry

There's lots to see and do in and around West Lothian. Here's some suggestions of places to go;

## JUPITER ARTLAND

Award winning modern art and sculpture garden. Open May to September

[www.jupiterartland.org](http://www.jupiterartland.org)

**X27 X40**



## QUEENS FERRY

Picturesque town on the banks of the Firth of Forth with fabulous views of the three bridges.

[www.visitscotland.com](http://www.visitscotland.com)

**43**



## LIVINGSTON

Fashion lovers can visit The Centre Livingston or Livingston Designer Outlet. Great for a bite to eat.

[www.thecentrelivingston.com](http://www.thecentrelivingston.com)

[www.livingston-designer-outlet.co.uk](http://www.livingston-designer-outlet.co.uk)

**X27 X28 X40 72 73 74**



## BT MURRAYFIELD STADIUM

Heading for the match?  
Let us take you there!

[www.scottishrugby.org](http://www.scottishrugby.org)

**X18 X27 X28**



## EDINBURGH ZOO

Get close to over 1,000 rare and endangered animals. Home of the world famous penguin parade.

[www.edinburghzoo.org.uk](http://www.edinburghzoo.org.uk)

**X18**



See separate page for great ticket deals

# Lothiancountry Network Map

from 3 December 2023

## TapTapCap

Convenient & capped - contactless payments accepted

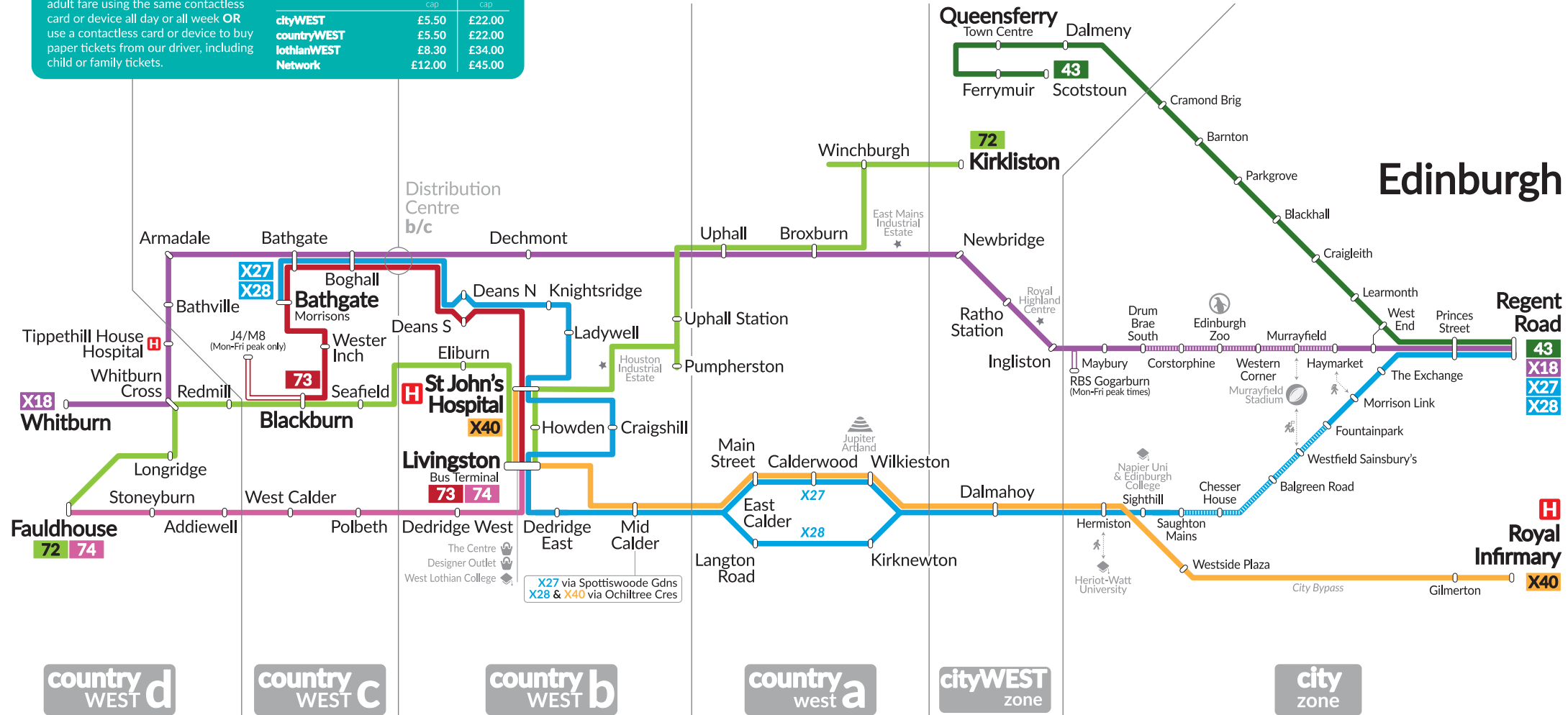


TapTapCap and get the cheapest adult fare using the same contactless card or device all day or all week OR use a contactless card or device to buy paper tickets from our driver, including child or family tickets.

	Daily cap	Weekly cap
cityWEST	£5.50	£22.00
countryWEST	£5.50	£22.00
lothianWEST	£8.30	£34.00
Network	£12.00	£45.00

Firth of Forth

# Edinburgh



# Great value fares

## TapTapCap ))) Convenient & capped - contactless payments accepted

Let us work out the cheapest adult fare for you – just state your destination and tap your contactless card or device when you board. Use the same card or device all day or all week to automatically benefit from daily and weekly capping (Mon – Sun):

	Daily cap	Weekly cap		
countryWEST	£5.50	£22.00	Apple Pay	Google Pay
lothianWEST	£8.30	£34.00	VISA	MasterCard
Network	£12.00	£45.00		

Purchase single or day tickets using cash (exact change please) or contactless (without capping):

Single tickets	Adult age 16+	Child age 5-15
1 zone	£2.00	£1.00
2 or 3 zones	£3.00	£1.50
4 zones	£4.00	£2.00
5 zones	£5.00	£2.50
6 zones	£6.00	£3.00

Day tickets	Adult age 16+	Child age 5-15	Family 2 adults & up to 3 children
<b>cityWEST DAYticket</b> Unlimited travel on day services* in cityWEST, city zone & on Lothian Buses	£5.50	£2.75	£13.50
<b>countryWEST DAYticket</b> Unlimited travel on day services* in countryWEST zones only	£5.50	£2.75	£13.50
<b>lothianWEST DAYticket</b> Unlimited travel on day services* in countryWEST, cityWEST, city zone & on Lothian Buses	£8.50	£4.25	£19.00
<b>Network DAYticket</b> Unlimited travel on day services, Edinburgh Trams & NightBus/NightHawk services until 04.30 hours the following day	£12.00	£6.00	—



Eligible persons under 22 or over 60 years old, or with a disability, travel FREE on day services with a valid Scottish National Entitlement Card

**m-ticket bundles**  
tickets straight to your phone - convenient and best value  
Bundles available from £19.50 - download the app at TfEapp.com

\*cityWEST & lothianWEST DAYtickets are not valid on Airlink, night services, special services, journeys to/from Edinburgh Airport on Skylink and Edinburgh Trams. Accompanied children under 5 travel free (up to 3 per fare paying passenger). Eligible YoungScot Card holders 1/3 Adult fare. Family tickets up to 2 adults and up to 3 children.

## Young Persons' (Under 22s) Free Bus Travel



All residents in Scotland under the age of 22 are now eligible for free bus travel.

Go to [www.getyournec.scot](http://www.getyournec.scot) for full details.

[www.lothiancountry.co.uk](http://www.lothiancountry.co.uk)



0131 555 6363

Find us on:



Lothian Country  
55 Annandale Street  
Edinburgh, EH7 4AZ



## SATURDAYS

<b>Whitburn, Polkemmet Road</b>	–	0455	0522	0604	0633	0706	0746	0814	–	0842	0911	0929	<b>0959</b>	<b>1029</b>	1629	1659	1729
<b>Whitburn, Cross</b>	–	0459	0526	0608	0637	0710	0751	0819	–	0847	0916	0934	<b>1004</b>	<b>1034</b>	1634	1704	1734
<b>Armadale (ASDA)</b>	–	0504	0531	0613	0642	0715	0756	0824	–	0852	0921	0939	<b>1009</b>	<b>1039</b>	1639	1709	1739
<b>Armadale, Cross</b>	–	0510	0537	0619	0648	0721	0802	0830	–	0858	0927	0945	<b>1016</b>	<b>1046</b>	1646	1716	1746
<b>Bathgate, South Bridge Street</b>	–	0519	0546	0629	0658	0731	0812	0840	–	0908	0937	0955	<b>1026</b>	<b>1056</b>	1656	1726	1756
<b>Bathgate, Fire Station</b>	<b>D</b>	0525	0552	0635	0704	0738	0819	0847	<b>D</b>	0915	0944	1002	<b>1033</b>	<b>1103</b>	1703	1733	1803
<b>Dechmont, Primary School</b>	0406	0533	0600	0642	0711	0745	0826	0854	0900	0922	0951	1010	<b>1041</b>	<b>1111</b>	1711	1741	1810
<b>Uphall, Oatridge Hotel</b>	0410	0538	0605	0647	0716	0750	0831	0859	0905	0927	0956	1015	<b>1046</b>	<b>1116</b>	1716	1746	1815
<b>Broxburn, Post Office</b>	0416	0546	0613	0655	0724	0758	0839	0907	0913	0935	1005	1024	<b>1055</b>	<b>1125</b>	1725	1755	1823
<b>Newbridge, Edinburgh Road</b>	0423	0554	0621	0703	0732	0807	0848	0916	0922	0944	1014	1033	<b>1104</b>	<b>1134</b>	1734	1804	1832
<b>Maybury</b>	0430	0601	0628	0710	0741	0816	0857	0925	0931	0953	1023	1042	<b>1113</b>	<b>1143</b>	1743	1813	1841
<b>Drum Brae South</b>	0432	0604	0631	0713	0745	0820	0901	0929	0935	0957	1027	1046	<b>1117</b>	<b>1147</b>	1747	1816	1844
<b>Haymarket Station</b>	0442	0613	0640	0722	0755	0830	0911	0939	0945	1008	1038	1057	<b>1128</b>	<b>1158</b>	1758	1826	1854
<b>Edinburgh, Regent Road</b>	0451	0623	0650	0732	0805	0840	0921	0949	0955	1020	1050	1109	<b>1140</b>	<b>1210</b>	1810	1838	1906

then every 30 mins until

<b>Whitburn, Polkemmet Road</b>	1759	1829	1905	1935	2005	2035	2105	2135	2150	2220	2300	2350					
<b>Whitburn, Cross</b>	1804	1834	1910	1940	2010	2039	2109	2139	2154	2224	2304	2354					
<b>Armadale (ASDA)</b>	1809	1839	1915	1945	2015	2044	2114	2144	2159	2229	2309	2359					
<b>Armadale, Cross</b>	1816	1846	1922	1952	2022	2050	2120	2150	2205	2235	2315	0005					
<b>Bathgate, South Bridge Street</b>	1826	1856	1932	2002	2032	2059	2129	2159	2214	2244	2324	0014					
<b>Bathgate, Fire Station</b>	1833	1903	1939	2009	2039	2106	2136	2206	2221	2251	2331	0021					
<b>Dechmont, Primary School</b>	1840	1910	1946	2016	2045	2112	<b>T</b>	2212	<b>T</b>	<b>T</b>	2337	<b>T</b>					
<b>Uphall, Oatridge Hotel</b>	1845	1915	1951	2021	2049	2116	–	2216	–	–	2341	–					
<b>Broxburn, Post Office</b>	1853	1923	1959	2029	2056	2123	–	2223	–	–	2348	–					
<b>Newbridge, Edinburgh Road</b>	1902	1932	2008	2037	2104	2131	–	2231	–	–	2356	–					
<b>Maybury</b>	1911	1941	2017	2045	2112	2139	–	2239	–	–	0004	–					
<b>Drum Brae South</b>	1914	1944	2020	2048	2115	2142	–	2242	–	–	0007	–					
<b>Haymarket Station</b>	1924	1954	2030	2058	2125	2152	–	2252	–	–	0017	–					
<b>Edinburgh, Regent Road</b>	1936	2006	2041	2109	2136	2203	–	2303	–	–	0028	–					

**D** – starts from Deans Road End 3 minutes before Dechmont Primary School

**T** – continues to Royston Roundabout

<b>Edinburgh, Regent Road</b>	–	–	–	0635	0704	0745	0815	0848	0931	<b>1000</b>	<b>1030</b>	1700	1730	1750	1820	1850	1920
<b>Haymarket Station</b>	–	–	–	0644	0713	0756	0826	0859	0942	<b>1012</b>	<b>1042</b>	1712	1742	1802	1832	1902	1932
<b>Drum Brae South</b>	<b>M</b>	–	–	0652	0721	0805	0835	0908	0951	<b>1023</b>	<b>1053</b>	1723	1753	1813	1843	1913	1943
<b>Maybury</b>	0512	–	–	0655	0724	0808	0838	0911	0954	<b>1026</b>	<b>1056</b>	1726	1756	1816	1846	1916	1946
<b>Newbridge, Edinburgh Road</b>	0520	–	–	0703	0732	0817	0847	0920	1003	<b>1035</b>	<b>1105</b>	1735	1805	1825	1855	1925	1955
<b>Broxburn, Post Office</b>	0528	–	–	0711	0739	0825	0855	0928	1012	<b>1044</b>	<b>1114</b>	1744	1814	1834	1904	1934	2004
<b>Uphall, Oatridge Hotel</b>	0536	–	–	0719	0746	0833	0903	0936	1021	<b>1053</b>	<b>1123</b>	1753	1822	1842	1912	1942	2012
<b>Dechmont, Primary School</b>	0541	<b>R</b>	<b>R</b>	0724	0753	0838	0908	0941	1026	<b>1058</b>	<b>1128</b>	1758	1827	1847	1917	1947	2017
<b>Bathgate, Fire Station</b>	0548	0629	0706	0731	0800	0845	0915	0948	1034	<b>1106</b>	<b>1136</b>	1806	1834	1854	1924	1954	2024
<b>Bathgate, South Bridge Street</b>	0554	0635	0712	0738	0807	0852	0922	0955	1041	<b>1113</b>	<b>1143</b>	1813	1841	1901	1931	2001	2031
<b>Armadale, Cross</b>	0604	0645	0722	0748	0817	0902	0932	1005	1052	<b>1124</b>	<b>1154</b>	1824	1852	1912	1942	2012	2041
<b>Armadale (ASDA)</b>	0610	0651	0728	0754	0823	0908	0938	1011	1059	<b>1131</b>	<b>1201</b>	1831	1859	1919	1949	2019	2047
<b>Whitburn, Cross</b>	0615	0656	0733	0759	0826	0913	0943	1016	1104	<b>1136</b>	<b>1206</b>	1836	1904	1924	1954	2024	2052
<b>Whitburn, Polkemmet Road</b>	0620	0701	0738	0804	0831	0918	0948	1021	1109	<b>1141</b>	<b>1211</b>	1841	1909	1929	1959	2029	2057

then every 30 mins until

**M** – starts from Craigs Avenue 2 minutes before Maybury

**R** – starts from Royston Roundabout 6 mins before Bathgate Fire Station

### Out tonight?

Let our NightBus N18 take you home.

See our NightBus Network page for full details.

## SUNDAYS

Whitburn, Polkemmet Road	0510	0607	0636	0742	0826	0856	0924	0954	<b>1024</b>	<b>1054</b>		1624	1654	1724	1754	1825	1905	1935
Whitburn, Cross	0514	0611	0640	0746	0830	0901	0929	0959	<b>1029</b>	<b>1059</b>		1629	1659	1729	1759	1830	1910	1940
Armadale (ASDA)	0519	0616	0645	0751	0835	0906	0934	1004	<b>1034</b>	<b>1104</b>		1634	1704	1734	1804	1835	1915	1945
Armadale, Cross	0525	0622	0651	0757	0841	0912	0940	1010	<b>1041</b>	<b>1111</b>		1641	1711	1741	1811	1842	1922	1952
Bathgate, South Bridge Street	0535	0632	0701	0807	0851	0922	0950	1020	<b>1051</b>	<b>1121</b>		1651	1721	1751	1821	1852	1932	2002
Bathgate, Fire Station	0541	0638	0707	0813	0858	0929	0957	1027	<b>1058</b>	<b>1128</b>		1658	1728	1758	1828	1859	1939	2009
Dechmont, Primary School	0548	0645	0714	0820	0905	0936	1004	1035	<b>1106</b>	<b>1136</b>		1706	1736	1805	1835	1906	T	2016
Uphall, Oatridge Hotel	0553	0650	0719	0825	0910	0941	1009	1040	<b>1111</b>	<b>1141</b>		1711	1741	1810	1840	1911	–	2021
Broxburn, Post Office	0601	0658	0727	0833	0918	0949	1017	1049	<b>1120</b>	<b>1150</b>		1720	1750	1818	1848	1919	–	2029
Newbridge, Edinburgh Road	0609	0706	0735	0842	0927	0958	1026	1058	<b>1129</b>	<b>1159</b>		1729	1759	1827	1857	1928	–	2037
Maybury	0616	0713	0742	0851	0936	1007	1035	1107	<b>1138</b>	<b>1208</b>		1738	1808	1836	1906	1937	–	2045
Drum Brae South	0619	0716	0745	0855	0940	1011	1039	1111	<b>1142</b>	<b>1212</b>		1742	1811	1839	1909	1940	–	2048
Haymarket Station	0628	0725	0754	0905	0950	1021	1050	1122	<b>1153</b>	<b>1223</b>		1753	1821	1849	1919	1950	–	2058
Edinburgh, Regent Road	0638	0735	0804	0915	1000	1031	1102	1134	<b>1205</b>	<b>1235</b>		1805	1833	1901	1931	2002	–	2109

then every 30 mins until

Whitburn, Polkemmet Road	2005	2035	2105	2135	2150	2300	2350
Whitburn, Cross	2010	2039	2109	2139	2154	2304	2354
Armadale (ASDA)	2015	2044	2114	2144	2159	2309	2359
Armadale, Cross	2022	2050	2120	2150	2205	2315	0005
Bathgate, South Bridge Street	2032	2059	2129	2159	2214	2324	0014
Bathgate, Fire Station	2039	2106	2136	2206	2221	2331	0021
Dechmont, Primary School	T	2112	T	2212	T	2337	T
Uphall, Oatridge Hotel	–	2116	–	2216	–	2341	–
Broxburn, Post Office	–	2123	–	2223	–	2348	–
Newbridge, Edinburgh Road	–	2131	–	2231	–	2356	–
Maybury	–	2139	–	2239	–	0004	–
Drum Brae South	–	2142	–	2242	–	0007	–
Haymarket Station	–	2152	–	2252	–	0017	–
Edinburgh, Regent Road	–	2203	–	2303	–	0028	–

T – continues to Royston Roundabout

Edinburgh, Regent Road	–	–	–	0648	–	0745	0814	–	0930	–	<b>1025</b>	<b>1055</b>	1655	1720	1750	1820	1850
Haymarket Station	–	–	–	0657	–	0754	0823	–	0941	–	<b>1037</b>	<b>1107</b>	1707	1732	1802	1832	1902
Drum Brae South	M	–	–	0705	–	0802	0831	–	0950	–	<b>1048</b>	<b>1118</b>	1718	1743	1813	1843	1913
Maybury	0453	–	–	0708	–	0805	0834	–	0953	–	<b>1051</b>	<b>1121</b>	1721	1746	1816	1846	1916
Newbridge, Edinburgh Road	0501	–	–	0716	–	0813	0843	–	1002	–	<b>1100</b>	<b>1130</b>	1730	1755	1825	1855	1925
Broxburn, Post Office	0509	–	–	0724	–	0821	0851	–	1010	–	<b>1109</b>	<b>1139</b>	1739	1804	1834	1904	1934
Uphall, Oatridge Hotel	0517	–	–	0732	–	0829	0859	–	1018	–	<b>1118</b>	<b>1148</b>	1748	1812	1842	1912	1942
Dechmont, Primary School	0522	R	R	0737	R	0834	0904	R	1023	R	<b>1123</b>	<b>1153</b>	1753	1817	1847	1917	1947
Bathgate, Fire Station	0529	0559	0705	0744	0814	0841	0911	0941	1030	1106	<b>1131</b>	<b>1201</b>	1801	1824	1854	1924	1954
Bathgate, South Bridge Street	0535	0605	0711	0750	0820	0848	0918	0948	1037	1113	<b>1138</b>	<b>1208</b>	1808	1831	1901	1931	2001
Armadale, Cross	0545	0615	0721	0800	0830	0858	0928	0958	1048	1124	<b>1149</b>	<b>1219</b>	1819	1842	1912	1942	2012
Armadale (ASDA)	0551	0621	0727	0806	0836	0904	0934	1004	1055	1131	<b>1156</b>	<b>1226</b>	1826	1849	1919	1949	2019
Whitburn, Cross	0556	0626	0732	0811	0841	0909	0939	1009	1100	1136	<b>1201</b>	<b>1231</b>	1831	1854	1924	1954	2024
Whitburn, Polkemmet Road	0601	0631	0737	0816	0846	0914	0944	1014	1105	1141	<b>1206</b>	<b>1236</b>	1836	1859	1929	1959	2029

then every 30 mins until

Edinburgh, Regent Road	1920	1950	2020	2120	2220	2320
Haymarket Station	1932	2002	2031	2131	2231	2331
Drum Brae South	1943	2013	2040	2140	2240	2340
Maybury	1946	2016	2043	2143	2243	2343
Newbridge, Edinburgh Road	1955	2025	2051	2151	2251	2351
Broxburn, Post Office	2004	2034	2059	2159	2259	2359
Uphall, Oatridge Hotel	2012	2041	2106	2206	2306	0006
Dechmont, Primary School	2017	2045	2110	2210	2310	0010
Bathgate, Fire Station	2024	2051	2116	2216	2316	0016
Bathgate, South Bridge Street	2031	2057	2122	2222	2322	0022
Armadale, Cross	2041	2107	2132	2232	2332	0032
Armadale (ASDA)	2047	2113	2138	2238	2338	0038
Whitburn, Cross	2052	2118	2143	2243	2343	0043
Whitburn, Polkemmet Road	2057	2123	2148	2248	2348	0048

M – starts from Craigs Avenue 2 minutes before Maybury

R – starts from Royston Roundabout 6 mins before Bathgate Fire Station

**X18 Route:** Edinburgh Regent Road, Waterloo Place, Princes Street, Shandwick Place, Haymarket gyratory system, Haymarket Terrace, Wester Coates, Roseburn Terrace, Corstorphine Road, St. John's Road, Glasgow Road, A89, A899, Broxburn East Main Street, West Main Street, Uphall East Main Street, West Main Street, Dechmont Main Street, A89, Bathgate Edinburgh Road, South Bridge Street, Glasgow Road, A89, Armadale East Main Street, South Street, Station Road, Southdale Avenue, Southdale Way, B8084, Whitburn Ellen Street, Shanks Road, East Main Street, West Main Street, Polkemmet Road.

**RETURN:** as above route reversed.

**X18 Stopping Pattern:** to Edinburgh: all recognised stops to Drum Brae South then only at Glebe Road, Station Road, Edinburgh Zoo, Western Corner, Murrayfield, Haymarket Station, then all recognised stops to Regent Road. to Whitburn: Regent Road then all recognised stops to Haymarket Station, then only at Murrayfield, Western Corner, Edinburgh Zoo, Kirk Loan, Drum Brae South then all recognised stops to Whitburn.

MONDAYS to FRIDAYS

Table with 19 columns (X28, X28, X27, X28, X27, X28, X27, X28, X27, X28, X27, X27, X28, X27, X27, X28, X27, X28, X27, X28) and 22 rows of bus routes including Bathgate, Deans North, St John's Hospital, Livingston Bus Terminal, and Edinburgh, Regent Road.

Table with 19 columns (X27, X28, X27, X28, X27, X28, X27, X28, X27, X28, X27, X28, X27, X28, X27, X28, X27, X28, X27, X28) and 22 rows of bus routes including Bathgate, Deans North, St John's Hospital, Livingston Bus Terminal, and Edinburgh, Regent Road.

Table with 19 columns (X27, X28, X27, X28, X27, X28, X27, X28, X27, X28, X27, X28, X27, X28, X27, X28, X27, X28, X27, X28) and 22 rows of bus routes including Bathgate, Deans North, St John's Hospital, Livingston Bus Terminal, and Edinburgh, Regent Road.

Extra journeys: X27: 1225 Deans Community H.S. - Craigshill (Friday school days only), X27: 1539 Deans Community H.S. - Craigshill (Mon to Thurs school days only) X28: 0002 Bathgate Morrisons - Royston R-about





# Bathgate to Edinburgh via Livingston, Mid Calder, East Calder, Sighthill

# X27 X28

## SUNDAYS

	X28	X28	X28	X27	X28	X27	X28	X27	X28	X27	X28	X27	X28	X27	X28	X27	X28
<b>Bathgate, Morrisons</b>	—	0454	0524	0554	0624	0654	0719	0749	0819	0849	0910	0940	1005	1030	1100	<b>30</b>	<b>00</b>
Bathgate, South Bridge Street	—	0457	0527	0557	0627	0657	0722	0752	0822	0852	0913	0943	1008	1034	1104	<b>34</b>	<b>04</b>
<b>Deans North</b>	0439	0509	0539	0609	0639	0709	0734	0804	0834	0905	0926	0956	1021	1048	1118	<b>48</b>	<b>18</b>
Knightsridge, Nicholson Way	0444	0514	0544	0614	0644	0714	0739	0809	0840	0911	0932	1002	1027	1054	1124	<b>54</b>	<b>24</b>
Ladywell, Willowbank	0448	0518	0548	0618	0648	0718	0743	0813	0844	0915	0936	1006	1031	1058	1128	<b>58</b>	<b>28</b>
<b>St John's Hospital</b>	0453	0523	0553	0623	0653	0723	0748	0818	0850	0921	0942	1012	1037	1104	1134	<b>04</b>	<b>34</b>
Craigshill, Tay Walk	0502	0532	0602	0632	0702	0732	0757	0827	0859	0930	0951	1021	1046	1113	1143	<b>13</b>	<b>43</b>
<b>Livingston Bus Terminal</b>	0508	0538	0608	0638	0708	0738	0803	0833	0905	0936	0957	1027	1056	1123	1153	<b>23</b>	<b>53</b>
Dedridge, Ambrose Rise	0512	0542	0612	0642	0712	0742	0807	0838	0910	0941	1002	1032	1101	1128	1158	<b>28</b>	<b>58</b>
Mid Calder, Ochiltree Crescent	0515	0545	0615		0715		0810		0913		1005		1104		1201		<b>01</b>
Mid Calder, Spottiswoode Gardens				0645		0745		0841		0944		1035		1131		<b>31</b>	
<b>Mid Calder, Bank St</b>	0518	0548	0618	0647	0718	0747	0813	0844	0916	0947	1008	1038	1107	1134	1204	<b>34</b>	<b>04</b>
East Calder, Langton Rd Foot	0521	0551	0621		0721		0816		0919		1011		1110		1207		<b>07</b>
Kirknewton	0529	0559	0629		0729		0824		0927		1019		1118		1215		<b>15</b>
<b>East Calder, Main Street</b>				0650		0750		0847		0950		1041		1137		<b>37</b>	
Calderwood				0655		0755		0852		0955		1046		1142		<b>42</b>	
<b>Hermiston, Heriot Watt Pathway</b>	0538	0608	0638	0706	0738	0806	0833	0905	0936	1008	1028	1059	1128	1155	1225	<b>55</b>	<b>25</b>
Sighthill, Burtons	0541	0611	0641	0709	0741	0809	0836	0908	0939	1011	1031	1102	1131	1158	1228	<b>58</b>	<b>28</b>
Fountainpark	0552	0622	0652	0720	0752	0820	0848	0920	0951	1023	1043	1114	1143	1210	1240	<b>10</b>	<b>40</b>
The Exchange	0554	0624	0654	0722	0754	0822	0850	0922	0953	1025	1046	1117	1146	1213	1243	<b>13</b>	<b>43</b>
<b>Edinburgh, Regent Road</b>	0603	0633	0703	0731	0803	0831	0900	0932	1003	1036	1057	1128	1157	1224	1254	<b>24</b>	<b>54</b>

then at these mins past each hour

	X28	X27	X28	X27	X28	X27	X28	X27	X28	X27	X28	X27	X28	X27	X28	X27	X28
<b>Bathgate, Morrisons</b>	1600	1630	1700	1730	1800	1830	1854	1924	1954	2024	2102	2132	2202	2232	2302	0002	
Bathgate, South Bridge Street	1604	1634	1704	1734	1804	1833	1857	1927	1957	2027	2105	2135	2205	2235	2305	0005	
<b>Deans North</b>	1618	1648	1718	1748	1818	1846	1910	1940	2010	2040	2118	2148	2218	2248	2318	<b>R</b>	
Knightsridge, Nicholson Way	1624	1654	1724	1754	1824	1852	1916	1946	2016	2046	2124	2154	2224	2254	2324	—	
Ladywell, Willowbank	1628	1658	1728	1758	1828	1856	1920	1950	2020	2049	2127	2157	2227	2257	2327	—	
<b>St John's Hospital</b>	1634	1704	1734	1804	1833	1901	1925	1955	2025	2054	2132	2202	2232	2302	2332	—	
Craigshill, Tay Walk	1643	1713	1743	1813	1842	1910	1934	2004	2033	2101	2139	2209	2239	2309	2339	—	
<b>Livingston Bus Terminal</b>	1653	1723	1753	1821	1849	1917	1941	2011	2039	2107	2145	2215	2245	2315	2343	—	
Dedridge, Ambrose Rise	1658	1728	1758	1826	1854	1922	1946	2016	2043	2111	2149	2219	2249	2319	—		
Mid Calder, Ochiltree Crescent	1701		1801		1857		1949		2046		2152		2252		—		
Mid Calder, Spottiswoode Gardens		1731		1831		1925		2019		2114		2222		2322		—	
<b>Mid Calder, Bank St</b>	1704	1734	1804	1831	1900	1928	1952	2022	2048	2116	2154	2224	2254	2324	—		
East Calder, Langton Rd Foot	1707		1807		1903		1955		2050		2156		2256		—		
Kirknewton	1715		1815		1911		2003		2058		2204		2304		—		
<b>East Calder, Main Street</b>		1737		1837		1931		2025		2119		2227		2327	—		
Calderwood		1742		1842		1936		2030		2124		2232		2332	—		
<b>Hermiston, Heriot Watt Pathway</b>	1725	1755	1825	1851	1920	1948	2012	2041	2107	2135	2213	2243	2313	2343	—		
Sighthill, Burtons	1728	1758	1828	1854	1923	1951	2015	2043	2109	2137	2215	2245	2315	2345	—		
Fountainpark	1740	1810	1839	1905	1934	2002	2026	2053	2119	2147	2225	2255	2325	2355	—		
The Exchange	1743	1813	1841	1907	1936	2004	2028	2055	2121	2149	2227	2257	2327	2357	—		
<b>Edinburgh, Regent Road</b>	1754	1824	1851	1917	1946	2014	2037	2104	2130	2158	2236	2306	2336	0006	—		

R – continues to Royston Roundabout

### X27/28 Stopping Pattern:

Serves all stops from Bathgate to Saughton Mains/Parkhead Terrace, then only at Chesser House, Balgownie Road, Sighthill Sainsbury's, Fountainpark, Morrison Link, The Exchange then all recognised city centre stops to Regent Road.

**Out tonight?**  
 Let our NightBus N28 take you home.  
 See our NightBus Network page for full details.

BUS ROUTE TO & FROM EDINBURGH





## SUNDAYS

	X28	X28	X27	X28	X27	X28	X28	X27	X28	X27	X28	X27	X28	X27	X28	X27	X28
<b>Edinburgh, Regent Road</b>	–	–	0610	0640	0710	0740	0810	0840	0910	0945	1015	1045	<b>15</b>	<b>45</b>	1615	1645	1715
The Exchange	–	–	0618	0648	0718	0748	0818	0849	0919	0954	1025	1055	<b>25</b>	<b>55</b>	1625	1655	1725
Fountainpark	–	–	0620	0650	0720	0750	0820	0852	0922	0957	1028	1058	<b>28</b>	<b>58</b>	1628	1658	1728
Sighthill Terminus	–	–	0630	0700	0730	0800	0830	0903	0933	1008	1040	1110	<b>40</b>	<b>10</b>	1640	1710	1740
<b>Hermiston, Heriot Watt Pathway</b>	–	–	0632	0702	0732	0802	0833	0906	0936	1011	1043	1113	<b>43</b>	<b>13</b>	1643	1713	1743
Kirknewton	0446	–	0711	0811	0842	–	–	0945	–	1052	–	–	<b>52</b>	–	1652	–	1752
<b>East Calder, Langton Rd Foot</b>	0453	–	0718	0818	0850	–	–	0953	–	1100	–	–	<b>00</b>	–	1700	–	1800
Calderwood	–	–	0642	0742	–	–	–	0917	–	1022	–	1125	–	<b>25</b>	–	1725	–
East Calder, Main Street	–	–	0647	0747	–	–	–	0922	–	1027	–	1130	–	<b>30</b>	–	1730	–
<b>Mid Calder, Bank St</b>	0456	–	0650	0721	0750	0821	0853	0925	0956	1030	1103	1133	<b>03</b>	<b>33</b>	1703	1733	1803
Mid Calder, Ochiltree Crescent	0458	–	0723	0823	0856	–	–	0959	–	1106	–	–	<b>06</b>	–	1706	–	1806
Mid Calder, Spottiswoode Gardens	–	–	0652	0752	–	–	–	0928	–	1033	–	1136	–	<b>36</b>	–	1736	–
Dedridge, Ambrose Rise	0502	–	0656	0727	0756	0827	0900	0932	1003	1037	1110	1140	<b>10</b>	<b>40</b>	1710	1740	1810
<b>Livingston Bus Terminal</b>	0508	0608	0703	0733	0803	0833	0906	0939	1009	1047	1120	1150	<b>20</b>	<b>50</b>	1720	1750	1820
Craigshill, Tay Walk	0512	0612	0707	0737	0807	0837	0910	0943	1013	1052	1125	1155	<b>25</b>	<b>55</b>	1725	1755	1825
<b>St John's Hospital</b>	0521	0621	0716	0746	0816	0846	0919	0952	1022	1103	1136	1206	<b>36</b>	<b>06</b>	1736	1806	1835
Ladywell, Willowbank	0525	0625	0720	0750	0820	0850	0923	0956	1026	1108	1141	1211	<b>41</b>	<b>11</b>	1741	1811	1840
Knightsridge, Nicolson Way	0529	0629	0724	0754	0824	0854	0927	1000	1030	1112	1145	1215	<b>45</b>	<b>15</b>	1745	1815	1844
<b>Deans North</b>	0534	0634	0729	0759	0829	0900	0933	1006	1036	1118	1151	1221	<b>51</b>	<b>21</b>	1751	1821	1850
Bathgate, Fire Station	0540	0640	0735	0805	0835	0907	0940	1013	1043	1125	1158	1228	<b>58</b>	<b>28</b>	1758	1828	1857
<b>Bathgate, Morrisons</b>	0547	0647	0742	0812	0842	0915	0948	1021	1052	1134	1207	1237	<b>07</b>	<b>37</b>	1807	1836	1905

then at these mins past each hour

	X27	X28	X27	X28	X27	X28	X27	X28	X27	X28	X27	X28	X27
<b>Edinburgh, Regent Road</b>	1745	1815	1845	1905	1935	2010	2048	2118	2148	2218	2248	2318	2348
The Exchange	1755	1825	1854	1914	1944	2019	2057	2127	2157	2227	2257	2327	2357
Fountainpark	1758	1828	1857	1917	1947	2022	2100	2130	2200	2230	2300	2330	0000
Sighthill Terminus	1810	1840	1909	1929	1959	2034	2111	2141	2211	2241	2311	2341	0011
<b>Hermiston, Heriot Watt Pathway</b>	1813	1843	1912	1932	2002	2036	2113	2143	2213	2243	2313	2343	0013
Kirknewton	–	1852	–	1941	–	2045	–	2152	–	2252	–	2352	–
<b>East Calder, Langton Rd Foot</b>	–	1900	–	1949	–	2052	–	2159	–	2259	–	2359	–
Calderwood	1825	–	1923	–	2013	–	2123	–	2223	–	2323	–	0023
East Calder, Main Street	1830	–	1928	–	2018	–	2128	–	2228	–	2328	–	0028
<b>Mid Calder, Bank St</b>	1833	1903	1931	1952	2021	2055	2131	2202	2231	2302	2331	0002	0031
Mid Calder, Ochiltree Crescent	–	1906	–	1955	–	2057	–	2204	–	2304	–	0004	–
Mid Calder, Spottiswoode Gardens	1836	–	1934	–	2024	–	2133	–	2233	–	2333	–	0033
Dedridge, Ambrose Rise	1840	1910	1938	1959	2028	2101	2137	2208	2237	2308	2337	0008	0037
<b>Livingston Bus Terminal</b>	1849	1919	1947	2008	2036	2108	2145	2215	2245	2315	2345	0015	0045
Craigshill, Tay Walk	1854	1924	1952	2013	2041	2113	2150	2220	2250	2320	2350	0020	0050
<b>St John's Hospital</b>	1904	1934	2002	2023	2050	2122	2159	2229	2259	2329	2359	0029	0059
Ladywell, Willowbank	1909	1939	2007	2028	2054	2126	2203	2233	2303	2333	0003	0033	0103
Knightsridge, Nicolson Way	1913	1943	2011	2032	2058	2130	2207	2237	2307	2337	0007	0037	0107
<b>Deans North</b>	1919	1949	2017	2038	2104	2136	2213	2243	2313	2343	0013	0043	0113
Bathgate, Fire Station	1926	1956	2024	2044	2110	2142	2219	2249	2319	2349	0019	0049	0119
<b>Bathgate, Morrisons</b>	1934	2004	2032	2052	2118	2150	2227	2257	2327	2357	0027	0057	0127

### X27/28 Stopping Pattern:

Serves all stops from Regent Road to The Exchange, then only Morrison Link, Fountainpark, Westfield Sainsbury's, Balgreen Road, Chesser House, Saughton Mains/ Parkhead Terrace then all recognised city centre stops to Bathgate.

**Out tonight?**  
 Let our NightBus N28 take you home.  
 See our NightBus Network page for full details.

### MONDAYS to FRIDAYS

<b>St John's Hospital</b>	0532	0625	0726	0837	<b>0935</b>	1435	1535	1635	1740	1850
Livingston Bus Terminal	0539	0632	0734	0845	<b>0945</b>	1445	1545	1645	1750	1858
Mid Calder, Ochiltree Cres	0544	0637	0739	0850	<b>0950</b>	1450	1550	1650	1755	1903
<b>Mid Calder</b> , Bank St	0547	0640	0742	0853	<b>0953</b>	1453	1553	1653	1758	1906
<b>East Calder</b> , Main Street	0550	0643	0745	0856	<b>0956</b>	1456	1556	1656	1801	1909
Calderwood	0555	0648	0750	0901	<b>1001</b>	1501	1601	1701	1806	1914
Wilkieston	0559	0653	0755	0906	<b>1006</b>	1506	1606	1706	1811	1919
<b>Hermiston</b> Park and Ride	0609	0706	0809	0916	<b>1016</b>	1516	1616	1716	1821	1928
Westside Plaza	0614	0713	0817	0922	<b>1022</b>	1522	1623	1723	1828	1934
Ferniehill	0629	0730	0837	0938	<b>1038</b>	1540	1643	1743	1845	1951
<b>Royal Infirmary</b>	0635	0740	0847	0947	<b>1047</b>	1549	1652	1752	1853	1959

then every  
**60**  
mins until

### SATURDAYS

<b>St John's Hospital</b>	0532	0637	0812	0950	1120	1250	1420	1550	1720	1852
Livingston Bus Terminal	0539	0644	0820	1000	1130	1300	1430	1600	1730	1900
Mid Calder, Ochiltree Cres	0544	0649	0825	1005	1135	1305	1435	1605	1735	1905
<b>Mid Calder</b> , Bank St	0547	0652	0828	1008	1138	1308	1438	1608	1738	1908
<b>East Calder</b> , Main Street	0550	0655	0831	1011	1141	1311	1441	1611	1741	1911
Calderwood	0555	0700	0836	1016	1146	1316	1446	1616	1746	1916
Wilkieston	0559	0704	0841	1021	1151	1321	1451	1621	1751	1921
<b>Hermiston</b> Park and Ride	0609	0714	0851	1031	1201	1331	1501	1631	1801	1930
Westside Plaza	0614	0719	0858	1037	1207	1337	1507	1637	1807	1936
Ferniehill	0629	0734	0914	1053	1223	1353	1523	1653	1823	1952
<b>Royal Infirmary</b>	0635	0741	0923	1102	1232	1402	1532	1702	1832	2000

### SUNDAYS

<b>St John's Hospital</b>	0536	0642	0812	0950	1120	1250	1420	1550	1720	1852
Livingston Bus Terminal	0543	0649	0820	1000	1130	1300	1430	1600	1730	1900
Mid Calder, Ochiltree Cres	0548	0654	0825	1005	1135	1305	1435	1605	1735	1905
<b>Mid Calder</b> , Bank St	0551	0657	0828	1008	1138	1308	1438	1608	1738	1908
<b>East Calder</b> , Main Street	0554	0700	0831	1011	1141	1311	1441	1611	1741	1911
Calderwood	0559	0705	0836	1016	1146	1316	1446	1616	1746	1916
Wilkieston	0603	0709	0841	1021	1151	1321	1451	1621	1751	1921
<b>Hermiston</b> Park and Ride	0613	0719	0851	1031	1201	1331	1501	1631	1801	1930
Westside Plaza	0618	0724	0858	1037	1207	1337	1507	1637	1807	1936
Ferniehill	0633	0740	0914	1053	1223	1353	1523	1653	1823	1952
<b>Royal Infirmary</b>	0639	0747	0923	1102	1232	1402	1532	1702	1832	2000

**X40 Route:** St John's Hospital, Howden West Road, Alderstone Road, Almondvale Way, Almondvale Boulevard, Almondvale Avenue, Almondvale Road, Centre Interchange, Livingston Road, Calder Park Road, Mid Calder Market Street, East Calder Main Street, Little Shiel, Calderwood Road, Nethershiel Road, Overshiel Road, Sandilands Road, B7015, A71, Riccarton Mains Road, Hermiston Park & Ride, A71, Calder Road, Wester Hailes Road, Murrayburn Road, Westside Plaza, Murrayburn Road, Wester Hailes Road, A720 City of Edinburgh Bypass, Lasswade Road, Gilmerton Station Road, Drum Street, Ferniehill Drive, Old Dalkeith Road, Little France Road, Royal Infirmary.

This service is financially supported by



**MONDAYS to FRIDAYS**

<b>Royal Infirmary</b>	0642	0755	<b>0907</b>		1507	1607	1710		1815	1915	2015
Ferniehill	0649	0805	<b>0915</b>		1515	1617	1720		1825	1922	2022
Westside Plaza	0707	0829	<b>0933</b>		1533	1641	1744		1843	1939	2038
<b>Hermiston</b> Park and Ride	0712	0835	<b>0938</b>	then every 60 mins until	1538	1647	1750		1848	1944	2043
Wilkieston	0719	0842	<b>0944</b>		1545	1654	1757		1854	1950	2049
Calderwood	0725	0848	<b>0950</b>		1551	1700	1803		1859	1955	2053
<b>East Calder</b> , Main Street	0730	0853	<b>0955</b>		1557	1706	1809		1904	2000	2058
<b>Mid Calder</b> , Bank St	0733	0856	<b>0958</b>		1601	1710	1813		1907	2003	2101
Mid Calder, Ochiltree Cres	0736	0859	<b>1001</b>		1604	1713	1816		1910	2006	2103
Livingston Bus Terminal	0742	0905	<b>1007</b>		1610	1719	1822		1915	2011	2108
<b>St John's Hospital</b>	0750	0913	<b>1015</b>		1618	1727	1830		1923	2019	2115

**SATURDAYS**

<b>Royal Infirmary</b>	0642	0800	0942	1122	1252	1422	1552		1722	1847	2012
Ferniehill	0648	0807	0950	1130	1300	1430	1600		1730	1854	2019
Westside Plaza	0704	0824	1008	1148	1318	1448	1618		1748	1911	2036
<b>Hermiston</b> Park and Ride	0709	0829	1013	1153	1323	1453	1623		1753	1916	2041
Wilkieston	0715	0835	1019	1159	1329	1459	1629		1759	1922	2047
Calderwood	0719	0840	1025	1205	1335	1505	1635		1805	1927	2051
<b>East Calder</b> , Main Street	0724	0845	1030	1210	1340	1510	1640		1810	1932	2056
<b>Mid Calder</b> , Bank St	0727	0848	1033	1213	1343	1513	1643		1813	1935	2059
Mid Calder, Ochiltree Cres	0729	0851	1036	1216	1346	1516	1646		1816	1938	2101
Livingston Bus Terminal	0734	0856	1042	1222	1352	1522	1652		1822	1943	2106
<b>St John's Hospital</b>	0742	0904	1050	1230	1400	1530	1700		1830	1951	2113

**SUNDAYS**

<b>Royal Infirmary</b>	0645	0800	0942	1122	1252	1422	1552		1722	1847	2012
Ferniehill	0651	0807	0950	1130	1300	1430	1600		1730	1854	2019
Westside Plaza	0707	0824	1008	1148	1318	1448	1618		1748	1911	2036
<b>Hermiston</b> Park and Ride	0712	0829	1013	1153	1323	1453	1623		1753	1916	2041
Wilkieston	0718	0835	1019	1159	1329	1459	1629		1759	1922	2047
Calderwood	0722	0840	1025	1205	1335	1505	1635		1805	1927	2051
<b>East Calder</b> , Main Street	0727	0845	1030	1210	1340	1510	1640		1810	1932	2056
<b>Mid Calder</b> , Bank St	0730	0848	1033	1213	1343	1513	1643		1813	1935	2059
Mid Calder, Ochiltree Cres	0733	0851	1036	1216	1346	1516	1646		1816	1938	2101
Livingston Bus Terminal	0738	0856	1042	1222	1352	1522	1652		1822	1943	2106
<b>St John's Hospital</b>	0746	0904	1050	1230	1400	1530	1700		1830	1951	2113

This service is financially supported by



## Queensferry to Edinburgh via Dalmeny, Blackha ll, West End

### MONDAYS to FRIDAYS

Queensferry, Scotstoun	0513	0543	0610	0630	0650	0705	0715	0725	0735	0750	0815	0840	<div style="border: 1px solid black; border-radius: 15px; padding: 5px; display: inline-block;"> <table style="border-collapse: collapse; text-align: center;"> <tr> <td style="border: 1px solid black; padding: 2px 5px;">00</td> <td style="border: 1px solid black; padding: 2px 5px;">20</td> <td style="border: 1px solid black; padding: 2px 5px;">40</td> </tr> <tr> <td style="border: 1px solid black; padding: 2px 5px;">04</td> <td style="border: 1px solid black; padding: 2px 5px;">24</td> <td style="border: 1px solid black; padding: 2px 5px;">44</td> </tr> <tr> <td style="border: 1px solid black; padding: 2px 5px;">12</td> <td style="border: 1px solid black; padding: 2px 5px;">32</td> <td style="border: 1px solid black; padding: 2px 5px;">52</td> </tr> </table> <p style="font-size: 0.8em; margin: 0;">then every 20 mins until</p> </div>	00	20	40	04	24	44	12	32	52	1200	1220
00	20	40																						
04	24	44																						
12	32	52																						
Ferrymuir Retail Park	0517	0547	0614	0634	0654	0710	0720	0730	0740	0755	0820	0845		1204	1224									
Queensferry, Police Station	0524	0554	0621	0641	0701	0719	0729	0739	0749	0804	0829	0854		1213	1233									
Dalmeny Village	0531	0601	0628	0648	0710	0728	0738	0748	0758	0813	0838	0903	1222	1242										
Barnton Junction	0538	0608	0635	0655	0719	0738	0748	0759	0809	0824	0849	0911	1230	1250										
Blackhall	0545	0615	0642	0703	0729	0748	0800	0812	0822	0835	0900	0919	1239	1259										
West End, Queensferry Street	0554	0624	0651	0717	0744	0804	0816	0828	0837	0850	0913	0932	1252	1312										
Edinburgh, Regent Road	0603	0633	0700	0728	0755	0815	0827	0839	0848	0901	0924	0943	1303	1323										

Queensferry, Scotstoun	1240	1300	1320	1340	1400	1420	1440	1500	1520	1540	1600	1625	1645	1710	1725	1755	1830	1854
Ferrymuir Retail Park	1244	1304	1324	1344	1404	1424	1444	1504	1524	1544	1604	1629	1649	1714	1729	1759	1834	1858
Queensferry, Police Station	1253	1313	1333	1353	1413	1433	1453	1513	1533	1553	1613	1638	1658	1723	1738	1808	1843	1907
Dalmeny Village	1302	1322	1342	1402	1422	1442	1502	1522	1542	1602	1622	1647	1707	1732	1747	1816	1851	1915
Barnton Junction	1310	1330	1350	1410	1430	1450	1510	1531	1551	1611	1631	1656	1716	1741	1756	1824	1859	1923
Blackhall	1319	1339	1359	1419	1439	1459	1519	1541	1601	1621	1641	1706	1726	1751	1805	1832	1907	1931
West End, Queensferry Street	1332	1352	1412	1432	1452	1512	1533	1555	1615	1635	1655	1720	1740	1804	1817	1844	1919	1941
Edinburgh, Regent Road	1343	1403	1423	1443	1503	1523	1544	1606	1626	1646	1706	1731	1751	1814	1827	1854	1929	1950

Queensferry, Scotstoun	1919	1954	2029	2059	2129	2229	2329
Ferrymuir Retail Park	1923	1958	2033	2103	2133	2233	2333
Queensferry, Police Station	1932	2005	2040	2110	2140	2240	2340
Dalmeny Village	1940	2012	2047	2117	2147	2247	2347
Barnton Junction	1948	2019	2054	2124	2154	2254	2354
Blackhall	1956	2026	2101	2131	2201	2301	0001
West End, Queensferry Street	2006	2035	2110	2140	2210	2310	0010
Edinburgh, Regent Road	2015	2044	2119	2149	2219	2319	L

**43 Route:** Borrowman Square, Scotstoun Avenue, Kirkliston Road, Ferrymuir Road, Ferrymuir Retail Park, Ferrymuir Road, Builyeon Road, Bo'ness Road, Hopetoun Road, The Loan, Burgess Road, Station Road, Bankhead Road, Main Street, B924, A90, Queensferry Road, Hillhouse Road, Queensferry Road, Dean Bridge, Queensferry Street, Princes Street, Waterloo Place.

Return via above route reversed.

L - continues to Leith Street

## Edinburgh to Queensferry via West End, Blackh all, Dalmeny

Edinburgh, Regent Road	0612	0642	0708	0742	0806	0827	0850	0910	<div style="border: 1px solid black; border-radius: 15px; padding: 5px; display: inline-block;"> <table style="border-collapse: collapse; text-align: center;"> <tr> <td style="border: 1px solid black; padding: 2px 5px;">30</td> <td style="border: 1px solid black; padding: 2px 5px;">50</td> <td style="border: 1px solid black; padding: 2px 5px;">10</td> </tr> <tr> <td style="border: 1px solid black; padding: 2px 5px;">40</td> <td style="border: 1px solid black; padding: 2px 5px;">00</td> <td style="border: 1px solid black; padding: 2px 5px;">20</td> </tr> <tr> <td style="border: 1px solid black; padding: 2px 5px;">50</td> <td style="border: 1px solid black; padding: 2px 5px;">10</td> <td style="border: 1px solid black; padding: 2px 5px;">30</td> </tr> </table> <p style="font-size: 0.8em; margin: 0;">then every 20 mins until</p> </div>	30	50	10	40	00	20	50	10	30	1210	1230	1250	1310	1330	1350
30	50	10																						
40	00	20																						
50	10	30																						
West End, Queensferry Street	0621	0651	0718	0752	0816	0837	0900	0920		1221	1241	1301	1321	1341	1401									
Blackhall	0630	0700	0730	0804	0828	0849	0910	0930		1232	1252	1312	1332	1352	1412									
Barnton Junction	0637	0709	0739	0813	0837	0858	0918	0938	1240	1300	1320	1340	1400	1420										
Dalmeny Village	0644	0718	0748	0822	0846	0906	0926	0946	1248	1308	1328	1348	1408	1428										
Queensferry, Police Station	0651	0726	0756	0830	0854	0914	0934	0954	1256	1316	1336	1356	1416	1436										
Ferrymuir Retail Park	0658	0734	0804	0838	0902	0922	0942	1002	1304	1324	1344	1404	1424	1444										
Queensferry, Scotstoun	0703	0739	0809	0843	0907	0927	0947	1007	1309	1329	1349	1409	1429	1449										

Edinburgh, Regent Road	1410	1430	1450	1510	1530	1550	1600	1620	1635	1650	1702	1717	1742	1805	1830	1850	1920	2000
West End, Queensferry Street	1421	1441	1501	1522	1542	1602	1612	1632	1647	1702	1714	1729	1754	1817	1841	1901	1931	2009
Blackhall	1432	1452	1512	1533	1553	1614	1624	1644	1659	1714	1726	1741	1804	1827	1851	1911	1941	2018
Barnton Junction	1440	1500	1521	1542	1602	1623	1633	1653	1708	1723	1735	1750	1813	1835	1859	1919	1949	2025
Dalmeny Village	1448	1508	1529	1550	1611	1632	1642	1702	1717	1732	1744	1759	1822	1843	1907	1927	1957	2032
Queensferry, Police Station	1456	1516	1537	1558	1619	1640	1650	1710	1725	1740	1752	1807	1830	1851	1915	1935	2004	2039
Ferrymuir Retail Park	1504	1524	1545	1606	1627	1648	1658	1718	1733	1748	1800	1815	1838	1859	1923	1943	2011	2046
Queensferry, Scotstoun	1509	1529	1550	1611	1632	1653	1703	1723	1738	1753	1805	1820	1843	1904	1928	1948	2015	2050

Edinburgh, Regent Road	2030	2100	2130	2200	2230	2330
West End, Queensferry Street	2039	2109	2139	2209	2239	2339
Blackhall	2048	2118	2148	2218	2248	2348
Barnton Junction	2055	2125	2155	2225	2255	2355
Dalmeny Village	2102	2132	2202	2232	2302	0002
Queensferry, Police Station	2109	2139	2209	2239	2309	0009
Ferrymuir Retail Park	2116	2146	2216	2246	2316	0016
Queensferry, Scotstoun	2120	2150	2220	2250	2320	0020

BUS ROUTE TO & FROM EDINBURGH



## Queensferry to Edinburgh via Dalmeny, Blackha ll, West End

### SATURDAYS

Queensferry, Scotstoun	0525	0555	0625	0648	0718	0748	0818	0848	0915	0940	1000	1020	1040	1100	1120	1140	1200	1220
Ferrymuir Retail Park	0529	0559	0629	0652	0722	0752	0822	0852	0919	0944	1004	1024	1044	1104	1124	1144	1204	1224
Queensferry, Police Station	0536	0606	0636	0659	0729	0759	0829	0859	0927	0952	1012	1032	1052	1112	1132	1152	1213	1233
Dalmeny Village	0543	0613	0643	0706	0736	0806	0836	0907	0935	1000	1020	1040	1100	1120	1140	1200	1222	1242
Barnton Junction	0550	0620	0650	0713	0743	0813	0843	0915	0943	1008	1028	1048	1108	1128	1148	1208	1230	1250
Blackhall	0557	0627	0657	0720	0750	0820	0850	0923	0951	1016	1036	1056	1116	1136	1156	1216	1239	1259
West End, Queensferry Street	0606	0636	0706	0729	0759	0829	0859	0936	1004	1029	1049	1109	1129	1149	1209	1229	1252	1312
Edinburgh, Regent Road	0615	0645	0715	0738	0808	0838	0910	0947	1015	1040	1100	1120	1140	1200	1220	1240	1303	1323

Queensferry, Scotstoun	40	00	20	1740	1805	1840	1914	1954	2029	2059	2129	2229	2329
Ferrymuir Retail Park	44	04	24	1744	1809	1844	1918	1958	2033	2103	2133	2233	2333
Queensferry, Police Station	53	13	33	1753	1818	1853	1927	2005	2040	2110	2140	2240	2340
Dalmeny Village	02	22	42	1802	1827	1902	1936	2012	2047	2117	2147	2247	2347
Barnton Junction	10	30	50	1810	1835	1910	1944	2019	2054	2124	2154	2254	2354
Blackhall	19	39	59	1819	1844	1919	1953	2026	2101	2131	2201	2301	0001
West End, Queensferry Street	32	52	12	1832	1857	1932	2004	2035	2110	2140	2210	2310	0010
Edinburgh, Regent Road	43	03	23	1843	1908	1943	2013	2044	2119	2149	2219	2319	L

then every 20 mins until

L - continues to Leith Street

## Edinburgh to Queensferry via West End, Blackh all, Dalmeny

Edinburgh, Regent Road	0620	0650	0720	0750	0820	0850	0920	0950	1020	1050	1110	1130	1150	10	30	50	1850
West End, Queensferry Street	0629	0659	0729	0759	0829	0859	0930	1000	1030	1100	1120	1140	1200	21	41	01	1901
Blackhall	0638	0708	0738	0808	0838	0909	0940	1010	1040	1110	1130	1150	1211	32	52	12	1912
Barnton Junction	0645	0715	0745	0815	0845	0917	0948	1018	1048	1118	1138	1158	1219	40	00	20	1920
Dalmeny Village	0652	0722	0752	0822	0852	0925	0956	1026	1056	1126	1146	1206	1227	48	08	28	1928
Queensferry, Police Station	0659	0729	0759	0829	0859	0933	1004	1034	1104	1134	1154	1214	1235	56	16	36	1936
Ferrymuir Retail Park	0706	0736	0806	0836	0907	0941	1012	1042	1112	1142	1202	1222	1243	04	24	44	1944
Queensferry, Scotstoun	0710	0740	0810	0840	0912	0946	1017	1047	1117	1147	1207	1227	1248	09	29	49	1949

Edinburgh, Regent Road	1920	1955	2030	2100	2130	2200	2230	2330
West End, Queensferry Street	1931	2005	2039	2109	2139	2209	2239	2339
Blackhall	1942	2014	2048	2118	2148	2218	2248	2348
Barnton Junction	1950	2021	2055	2125	2155	2225	2255	2355
Dalmeny Village	1958	2028	2102	2132	2202	2232	2302	0002
Queensferry, Police Station	2005	2035	2109	2139	2209	2239	2309	0009
Ferrymuir Retail Park	2012	2042	2116	2146	2216	2246	2316	0016
Queensferry, Scotstoun	2016	2046	2120	2150	2220	2250	2320	0020

then every 20 mins until

**43 Route:** Borrowman Square, Scotstoun Avenue, Kirkliston Road, Ferrymuir Road, Ferrymuir Retail Park, Ferrymuir Road, Builyeon Road, Bo'ness Road, Hopetoun Road, The Loan, Burgess Road, Station Road, Bankhead Road, Main Street, B924, A90, Queensferry Road, Hillhouse Road, Queensferry Road, Dean Bridge, Queensferry Street, Princes Street, Waterloo Place.

Return via above route reversed.

**Out tonight?**  
 Let our NightBus N43 take you home.  
 See our NightBus Network page for full details.

## Queensferry to Edinburgh via Dalmeny, Blackha ll, West End

### SUNDAYS

<b>Queensferry, Scotstoun</b>	0625	0725	0825	0855	0925	0955	1020	1040	1100	1120	1140	1200	<b>20</b>	<b>40</b>	<b>00</b>	1640	1710
<b>Ferrymuir Retail Park</b>	0629	0729	0829	0859	0929	0959	1024	1044	1104	1124	1144	1204	<b>24</b>	<b>44</b>	<b>04</b>	1644	1714
<b>Queensferry, Police Station</b>	0636	0736	0836	0906	0936	1006	1032	1052	1112	1132	1152	1213	<b>33</b>	<b>53</b>	<b>13</b>	1653	1723
<b>Dalmeny Village</b>	0643	0743	0843	0913	0943	1013	1040	1100	1120	1140	1200	1222	<b>42</b>	<b>02</b>	<b>22</b>	1702	1732
<b>Barnton Junction</b>	0650	0750	0850	0920	0950	1021	1048	1108	1128	1148	1208	1230	<b>50</b>	<b>10</b>	<b>30</b>	1710	1740
<b>Blackhall</b>	0657	0757	0857	0927	0957	1029	1056	1116	1136	1156	1216	1239	<b>59</b>	<b>19</b>	<b>39</b>	1719	1749
<b>West End, Queensferry Street</b>	0706	0806	0906	0936	1006	1042	1109	1129	1149	1209	1229	1252	<b>12</b>	<b>32</b>	<b>52</b>	1732	1802
<b>Edinburgh, Regent Road</b>	0715	0815	0915	0945	1015	1053	1120	1140	1200	1220	1240	1303	<b>23</b>	<b>43</b>	<b>03</b>	1743	1813
<b>Queensferry, Scotstoun</b>	1740	1819	1859	1929	2029	2129	2229	2329									
<b>Ferrymuir Retail Park</b>	1744	1823	1903	1933	2033	2133	2233	2333									
<b>Queensferry, Police Station</b>	1753	1832	1910	1940	2040	2140	2240	2340									
<b>Dalmeny Village</b>	1802	1839	1917	1947	2047	2147	2247	2347									
<b>Barnton Junction</b>	1810	1846	1924	1954	2054	2154	2254	2354									
<b>Blackhall</b>	1819	1853	1931	2001	2101	2201	2301	0001									
<b>West End, Queensferry Street</b>	1832	1902	1940	2010	2110	2210	2310	0010									
<b>Edinburgh, Regent Road</b>	1841	1911	1949	2019	2119	2219	2319	L									

then every 20 mins until

L - continues to Leith Street

## Edinburgh to Queensferry via West End, Blackh all, Dalmeny

<b>Edinburgh, Regent Road</b>	0725	0825	0925	0955	1030	1100	1130	1150	<b>10</b>	<b>30</b>	<b>50</b>	1730	1755	1825	1855	1925	1955
<b>West End, Queensferry Street</b>	0734	0834	0934	1004	1040	1110	1140	1201	<b>21</b>	<b>41</b>	<b>01</b>	1741	1806	1835	1904	1934	2004
<b>Blackhall</b>	0743	0843	0943	1014	1050	1120	1150	1212	<b>32</b>	<b>52</b>	<b>12</b>	1752	1817	1844	1913	1943	2013
<b>Barnton Junction</b>	0750	0850	0950	1022	1058	1128	1158	1220	<b>40</b>	<b>00</b>	<b>20</b>	1800	1825	1851	1920	1950	2020
<b>Dalmeny Village</b>	0757	0857	0957	1030	1106	1136	1206	1228	<b>48</b>	<b>08</b>	<b>28</b>	1808	1833	1858	1927	1957	2027
<b>Queensferry, Police Station</b>	0804	0904	1005	1038	1114	1144	1214	1236	<b>56</b>	<b>16</b>	<b>36</b>	1816	1840	1905	1934	2004	2034
<b>Ferrymuir Retail Park</b>	0811	0911	1013	1046	1122	1152	1222	1244	<b>04</b>	<b>24</b>	<b>44</b>	1824	1847	1912	1941	2011	2041
<b>Queensferry, Scotstoun</b>	0815	0915	1018	1051	1127	1157	1227	1249	<b>09</b>	<b>29</b>	<b>49</b>	1829	1851	1916	1945	2015	2045
<b>Edinburgh, Regent Road</b>	2030	2130	2230	2330													
<b>West End, Queensferry Street</b>	2039	2139	2239	2339													
<b>Blackhall</b>	2048	2148	2248	2348													
<b>Barnton Junction</b>	2055	2155	2255	2355													
<b>Dalmeny Village</b>	2102	2202	2302	0002													
<b>Queensferry, Police Station</b>	2109	2209	2309	0009													
<b>Ferrymuir Retail Park</b>	2116	2216	2316	0016													
<b>Queensferry, Scotstoun</b>	2120	2220	2320	0020													

then every 20 mins until

**43 Route:** Borrowman Square, Scotstoun Avenue, Kirkliston Road, Ferrymuir Road, Ferrymuir Retail Park, Ferrymuir Road, Builyeon Road, Bo'ness Road, Hopetoun Road, The Loan, Burgess Road, Station Road, Bankhead Road, Main Street, B924, A90, Queensferry Road, Hillhouse Road, Queensferry Road, Dean Bridge, Queensferry Street, Princes Street, Waterloo Place.

Return via above route reversed.

## Kirkliston to Fauldhouse via Winchburgh, Broxburn, Livingston, Whitburn

## MONDAYS to FRIDAYS

Kirkliston, Kirklands Park St	0600	0700	–	0757	–	1007	1607	1656	1757	1859	–	–
Kirkliston Crossroads	0603	0703	–	0801	0911	1011	1611	1701	1801	1903	–	2037
Winchburgh, Campus	0610	0710	–	0809	0919	1019	1619	1709	1809	1911	–	2044
Broxburn, Post Office	0620	0720	0750	0820	0930	1030	1630	1720	1820	1922	–	2054
Uphall, Oatridge Hotel	0628	0728	0759	0829	0939	1039	1639	1729	1829	1930	–	2101
Pumpherstons	0635	0735	0806	0836	0946	1046	1646	1736	1836	1937	–	2108
St John's Hospital	0644	0744	0815	0845	0955	1055	1655	1745	1845	1946	–	2117
Howden, Fergus Avenue	0648	0748	0819	0849	0959	1059	1659	1749	1849	1950	–	2120
Livingston Bus Terminal	0658	0759	0825	0900	1010	1110	1710	1800	1900	2000	2100	2125
Eliburn, Kilne Place	0708	0810	–	0911	1021	1121	1721	1811	1910	2010	2109	–
Seafield, Community Centre	0714	0816	–	0917	1027	1127	1727	1817	1916	2016	2115	–
Blackburn, Ash Grove	0719	0821	–	0922	1032	1132	1732	1822	1921	2021	2119	–
Whitburn, Cross	0726	0829	–	0930	1040	1140	1740	1830	1928	2028	2126	–
Longridge	0730	0833	–	0934	1044	1144	1744	1834	1932	2032	2129	–
Fauldhouse Post Office	0735	0838	–	0939	1049	1149	1749	1839	1937	2037	2134	–

## SATURDAYS

Kirkliston, Kirklands Park St	0600	0700	–	0757	–	0907	1607	1657	1757	1859	–	–
Kirkliston Crossroads	0603	0703	–	0801	–	0911	1611	1701	1801	1903	–	2037
Winchburgh, Campus	0610	0710	–	0809	–	0919	1619	1709	1809	1911	–	2044
Broxburn, Post Office	0620	0720	0750	0820	–	0930	1630	1720	1820	1922	–	2054
Uphall, Oatridge Hotel	0628	0728	0759	0829	–	0939	1639	1729	1829	1930	–	2101
Pumpherstons	0635	0735	0806	0836	–	0946	1646	1736	1836	1937	–	2108
St John's Hospital	0644	0744	0815	0845	–	0955	1655	1745	1845	1946	–	2117
Howden, Fergus Avenue	0648	0748	0819	0849	–	0959	1659	1749	1849	1950	–	2120
Livingston Bus Terminal	0658	0759	0825	0900	–	1010	1710	1800	1900	2000	2100	2125
Eliburn, Kilne Place	0708	0810	–	0911	–	1021	1721	1811	1910	2010	2109	–
Seafield, Community Centre	0714	0816	–	0917	–	1027	1727	1817	1916	2016	2115	–
Blackburn, Ash Grove	0719	0821	–	0922	–	1032	1732	1822	1921	2021	2119	–
Whitburn, Cross	0726	0829	–	0930	–	1040	1740	1830	1928	2028	2126	–
Longridge	0730	0833	–	0934	–	1044	1744	1834	1932	2032	2129	–
Fauldhouse Post Office	0735	0838	–	0939	–	1049	1749	1839	1937	2037	2134	–

## SUNDAYS

Kirkliston, Kirklands Park St	0600	0700	0807	1607	1657	1757	1859	–	–
Kirkliston Crossroads	0603	0703	0811	1611	1701	1801	1903	–	2037
Winchburgh, Campus	0610	0710	0819	1619	1709	1809	1911	–	2044
Broxburn, Post Office	0620	0720	0830	1630	1720	1820	1922	–	2054
Uphall, Oatridge Hotel	0628	0728	0839	1639	1730	1830	1930	–	2101
Pumpherstons	0635	0735	0846	1646	1737	1837	1937	–	2108
St John's Hospital	0644	0744	0855	1655	1746	1846	1946	–	2117
Howden, Fergus Avenue	0648	0748	0859	1659	1750	1850	1950	–	2120
Livingston Bus Terminal	0653	0754	0910	1710	1800	1900	2000	2100	2125
Eliburn, Kilne Place	–	–	0921	1721	1811	1910	2010	2109	–
Seafield, Community Centre	–	–	0927	1727	1817	1916	2016	2115	–
Blackburn, Library	–	–	0932	1732	1822	1921	2021	2119	–
Whitburn, Cross	–	–	0940	1740	1830	1928	2028	2126	–
Longridge	–	–	0944	1744	1834	1932	2032	2129	–
Fauldhouse Post Office	–	–	0949	1749	1839	1937	2037	2134	–

This service is partly  
financially supported by



## Fauldhouse to Kirkliston via Whitburn, Livingston, Broxburn, Winchburgh

## MONDAYS to FRIDAYS

Fauldhouse Post Office	–	–	0607	0637	0717	–	0811	1411	1511	1611	1711	1756	1850	1950	2050
Longridge	–	–	0612	0642	0722	–	0816	1416	1516	1616	1716	1801	1855	1955	2055
Whitburn, Cross	–	–	0615	0645	0725	–	0820	1420	1520	1620	1720	1805	1858	1958	2058
Blackburn, Library	–	–	0622	0652	0732	–	0828	1428	1528	1628	1728	1813	1905	2005	2105
Seafield, Community Centre	–	–	0626	0656	0737	–	0833	1433	1533	1633	1733	1818	1909	2009	2109
Eliburn, Kilne Place	–	–	0631	0701	0743	–	0839	1439	1539	1639	1739	1824	1915	2015	2115
Livingston Bus Terminal	–	–	0645	0715	0754	0830	0855	1455	1555	1655	1755	1840	1930	2030	2130
Howden, Fergus Avenue	–	–	0650	0720	–	0835	0900	1500	1600	1700	1800	1845	1935	2035	2135
St John's Hospital	–	–	0654	0724	–	0839	0904	1504	1605	1705	1805	1849	1939	2039	2139
Pumpherstons	–	–	0703	0733	–	–	0913	1513	1614	1714	1814	1858	1948	2048	2148
Uphall, Oatridge Hotel	0531	0631	0709	0740	–	–	0920	1520	1621	1721	1821	1904	1954	2054	2154
Broxburn, Post Office	0538	0638	0717	0749	–	–	0929	1529	1630	1730	1830	1912	2002	2101	2201
Winchburgh, Campus	0548	0648	0727	0800	–	–	0940	1540	1641	1741	1840	1922	2012	2111	2211
Kirkliston, Kirklands Park St	0555	0655	0735	0808	–	–	0948	1548	1649	1749	1848	1930	2020	2118	2218

then every 60 mins until

## SATURDAYS

Fauldhouse Post Office	–	–	0607	0711	–	0811	1511	1611	1711	1756	1850	1950	2050
Longridge	–	–	0612	0716	–	0816	1516	1616	1716	1801	1855	1955	2055
Whitburn, Cross	–	–	0615	0719	–	0820	1520	1620	1720	1805	1858	1958	2058
Blackburn, Library	–	–	0622	0726	–	0828	1528	1628	1728	1813	1905	2005	2105
Seafield, Community Centre	–	–	0626	0731	–	0833	1533	1633	1733	1818	1909	2009	2109
Eliburn, Kilne Place	–	–	0631	0737	–	0839	1539	1639	1739	1824	1915	2015	2115
Livingston Bus Terminal	–	–	0645	0753	0835	0855	1555	1655	1755	1840	1930	2030	2130
Howden, Fergus Avenue	–	–	0650	0758	0840	0900	1600	1700	1800	1845	1935	2035	2135
St John's Hospital	–	–	0654	0802	0844	0904	1605	1705	1805	1849	1939	2039	2139
Pumpherstons	–	–	0703	0811	–	0913	1614	1714	1814	1858	1948	2048	2148
Uphall, Oatridge Hotel	0531	0631	0709	0818	–	0920	1621	1721	1821	1904	1954	2054	2154
Broxburn, Post Office	0538	0638	0717	0827	–	0929	1630	1730	1830	1912	2002	2101	2201
Winchburgh, Campus	0548	0648	0727	0838	–	0940	1641	1741	1840	1922	2012	2111	2211
Kirkliston, Kirklands Park St	0555	0655	0735	0846	–	0948	1649	1749	1848	1930	2020	2118	2218

then every 60 mins until

## SUNDAYS

Fauldhouse Post Office	–	–	–	–	0811	1511	1611	1711	1756	1850	1950	2050
Longridge	–	–	–	–	0816	1516	1616	1716	1801	1855	1955	2055
Whitburn, Cross	–	–	–	–	0820	1520	1620	1720	1805	1858	1958	2058
Blackburn, Library	–	–	–	–	0828	1528	1628	1728	1813	1905	2005	2105
Seafield, Community Centre	–	–	–	–	0833	1533	1633	1733	1818	1909	2009	2109
Eliburn, Kilne Place	–	–	–	–	0839	1539	1639	1739	1824	1915	2015	2115
Livingston Bus Terminal	–	–	0700	0800	0855	1555	1655	1755	1840	1930	2030	2130
Howden, Fergus Avenue	–	–	0705	0805	0900	1600	1700	1800	1845	1935	2035	2135
St John's Hospital	–	–	0709	0809	0904	1605	1705	1805	1849	1939	2039	2139
Pumpherstons	–	–	0718	0818	0913	1614	1714	1814	1858	1948	2048	2148
Uphall, Oatridge Hotel	0531	0631	0724	0825	0920	1621	1721	1821	1904	1954	2054	2154
Broxburn, Post Office	0538	0638	0732	0834	0929	1630	1730	1830	1912	2002	2101	2201
Winchburgh, Campus	0548	0648	0743	0845	0940	1641	1741	1840	1922	2012	2111	2211
Kirkliston, Kirklands Park St	0555	0655	0751	0853	0948	1649	1749	1848	1930	2020	2118	2218

then every 60 mins until

**72 Route:** Kirkliston Kirklands Park Street, Eilston Road, Queensferry Road, Main Street, B9080, Winchburgh Main Street, School Campus, B9080, Niddry Road, B8020, Broxburn Greendykes Road, West Main Street, Uphall East Main Street, West Main Street, Station Road, Pumpherston Road, Uphall Station Road, Houston Road, Grange Road, Cousland Road, Howden West Road, St John's Hospital, Howden West Road, Howden East Road, Howden South Road, Almondvale Boulevard, Almondvale Avenue, Livingston Centre, Almondvale Road, Alderstone Road, Eliburn Road, Appleton Parkway, A705, Redhouse Road, Seafield Road, Blackburn East Main Street, Elm Grove, Ash Grove, Bathgate Road, West Main Street, Main Street, Whitburn East Main Street, Longridge Road, Fauldhouse Road, Lanrigg Road, Fauldhouse Main Street.

Return via above route reversed to B9080, then Kirklands Park Street.

This service is partly financially supported by



# Blackburn to Livingston via Wester Inch, Bathgate, Deans South, Ladywell

## MONDAYS to SATURDAYS

<b>J4 M8 Distribution Park</b>	0638	—	—	—	—	2038
<b>Blackburn, Ash Grove</b>	0646	<b>0740</b>	1740	1840	1941	2046
<b>Blackburn, Cross</b>	0650	<b>0745</b>	1745	1845	1945	2050
<b>Wester Inch</b>	0655	<b>0751</b>	1751	1850	1950	2055
<b>Bathgate, Morrisons</b>	0700	<b>0757</b>	1757	1855	1955	2100
<b>Bathgate, South Bridge Street</b>	0703	<b>0800</b>	1800	1858	1958	2103
<b>Bathgate, Fire Station</b>	0710	<b>0807</b>	1807	1905	2005	2110
<b>Deans South</b>	0717	<b>0815</b>	1815	1912	2012	<b>R</b>
<b>Livingston North Station</b>	0721	<b>0819</b>	1819	1915	2015	—
<b>Ladywell, Eagle Brae</b>	0724	<b>0822</b>	1822	1918	2018	—
<b>St John's Hospital</b>	0728	<b>0826</b>	1826	1921	2021	—
<b>Livingston Bus Terminal</b>	0736	<b>0834</b>	1834	1929	2029	—

then  
every  
60  
mins  
until

R - continues to Royston Roundabout

# Livingston to Blackburn via Ladywell, Deans South, Bathgate, Wester Inch

## MONDAYS to SATURDAYS

<b>Livingston Bus Terminal</b>	—	0645	<b>0735</b>	1735	1835	1920
<b>St John's Hospital</b>	—	0653	<b>0743</b>	1743	1843	1928
<b>Ladywell, Eagle Brae</b>	—	0657	<b>0747</b>	1747	1847	1932
<b>Livingston North Station</b>	—	0701	<b>0751</b>	1751	1851	1936
<b>Deans South</b>	<b>S</b>	0705	<b>0755</b>	1755	1855	1940
<b>Bathgate, Fire Station</b>	0550	0711	<b>0802</b>	1802	1901	1946
<b>Bathgate, South Bridge Street</b>	0556	0718	<b>0810</b>	1809	1908	1953
<b>Bathgate, Morrisons</b>	0559	0721	<b>0813</b>	1813	1912	1957
<b>Wester Inch</b>	0604	0726	<b>0818</b>	1818	1917	2002
<b>Blackburn, Ash Grove</b>	0609	0732	<b>0824</b>	1824	1922	2007
<b>Blackburn, Cross</b>	0613	—	—	—	—	2012
<b>J4 M8 Distribution Park</b>	0620	—	—	—	—	2019

then  
every  
60  
mins  
until

S - starts from Royston Roundabout 3 minutes before Bathgate Fire Station

**Sorry, no Sunday service**

**73 Route:** Ash Grove, Elm Grove, East Main Street, West Main Street, Bathgate Road, Blackburn Road, Leyland Road, Whitburn Road, Linkston Way, Menzies Road, North Bridge Street, South Bridge Street, George Place, A89 Edinburgh Road, A89, Deans Road, Deans North Road, Deans South, Nellburn, Deans North Road, Alderstone Road, Ladywell East Road, Howden West Road, St Johns Hospital, Howden West Road, Alderstone Road, Howden South Road, Almondvale Boulevard, Livingston Centre.

Return via reverse of above, until Bathgate Road (Blackburn) then Ash Grove.

# Fauldhouse to Livingston via Bents, Addiewell, West Calder, Polbeth

## MONDAYS to SATURDAYS

<b>Fauldhouse Post Office</b>	0603	0645	0745	0845	0945	1545	1645	1745	1845	1945
<b>Bents, Garden City</b>	0612	0654	0755	0855	0955	1555	1655	1755	1855	1954
<b>Loganlea</b>	0621	0703	0805	0905	1005	1605	1705	1805	1905	2003
<b>Addiewell, Burnside View</b>	0623	0705	0808	0908	1008	1608	1708	1808	1908	2005
<b>West Calder, Union Square</b>	0628	0710	0813	0913	1014	1614	1714	1814	1914	2010
<b>Polbeth, Harwood Church</b>	0631	0713	0817	0917	1018	1618	1719	1819	1919	2013
<b>Dedridge, Crofthead Centre</b>	0636	0718	0823	0923	1024	1624	1725	1825	1925	2018
<b>Livingston Bus Terminal</b>	0640	0722	0828	0928	1029	1629	1730	1830	1930	2022

## SUNDAYS

<b>Fauldhouse Post Office</b>	0845	0945	1545	1645	1745	1845
<b>Bents, Garden City</b>	0855	0955	1555	1655	1755	1855
<b>Loganlea</b>	0905	1005	1605	1705	1805	1905
<b>Addiewell, Burnside View</b>	0908	1008	1608	1708	1808	1908
<b>West Calder, Union Square</b>	0913	1014	1614	1714	1814	1914
<b>Polbeth, Harwood Church</b>	0917	1018	1618	1719	1819	1919
<b>Dedridge, Crofthead Centre</b>	0923	1024	1624	1725	1825	1925
<b>Livingston Bus Terminal</b>	0928	1029	1629	1730	1830	1930

# Livingston to Fauldhouse via Polbeth, West Calder, Addiewell, Bents

## MONDAYS to SATURDAYS

<b>Livingston Bus Terminal</b>	0645	0745	0845	0945	1445	1545	1645	1745	1845	2000
<b>Dedridge, Crofthead Centre</b>	0649	0750	0850	0950	1450	1550	1650	1750	1850	2004
<b>Polbeth, Harwood Church</b>	0654	0756	0856	0956	1456	1556	1656	1756	1856	2009
<b>West Calder, Union Square</b>	0657	0800	0900	1000	1500	1600	1701	1801	1901	2012
<b>Addiewell, Burnside View</b>	0702	0805	0905	1006	1506	1606	1707	1807	1907	2017
<b>Loganlea</b>	0704	0807	0907	1009	1509	1609	1710	1810	1910	2019
<b>Bents, Garden City</b>	0712	0817	0917	1019	1519	1620	1721	1821	1921	2027
<b>Fauldhouse Post Office</b>	0721	0827	0927	1029	1529	1630	1731	1831	1931	2036

## SUNDAYS

<b>Livingston Bus Terminal</b>	0845	0945	1445	1545	1645	1745	1845
<b>Dedridge, Crofthead Centre</b>	0850	0950	1450	1550	1650	1750	1850
<b>Polbeth, Harwood Church</b>	0856	0956	1456	1556	1656	1756	1856
<b>West Calder, Union Square</b>	0900	1000	1500	1600	1701	1801	1901
<b>Addiewell, Burnside View</b>	0905	1006	1506	1606	1707	1807	1907
<b>Loganlea</b>	0907	1009	1509	1609	1710	1810	1910
<b>Bents, Garden City</b>	0917	1019	1519	1620	1721	1821	1921
<b>Fauldhouse Post Office</b>	0927	1029	1529	1630	1731	1831	1931

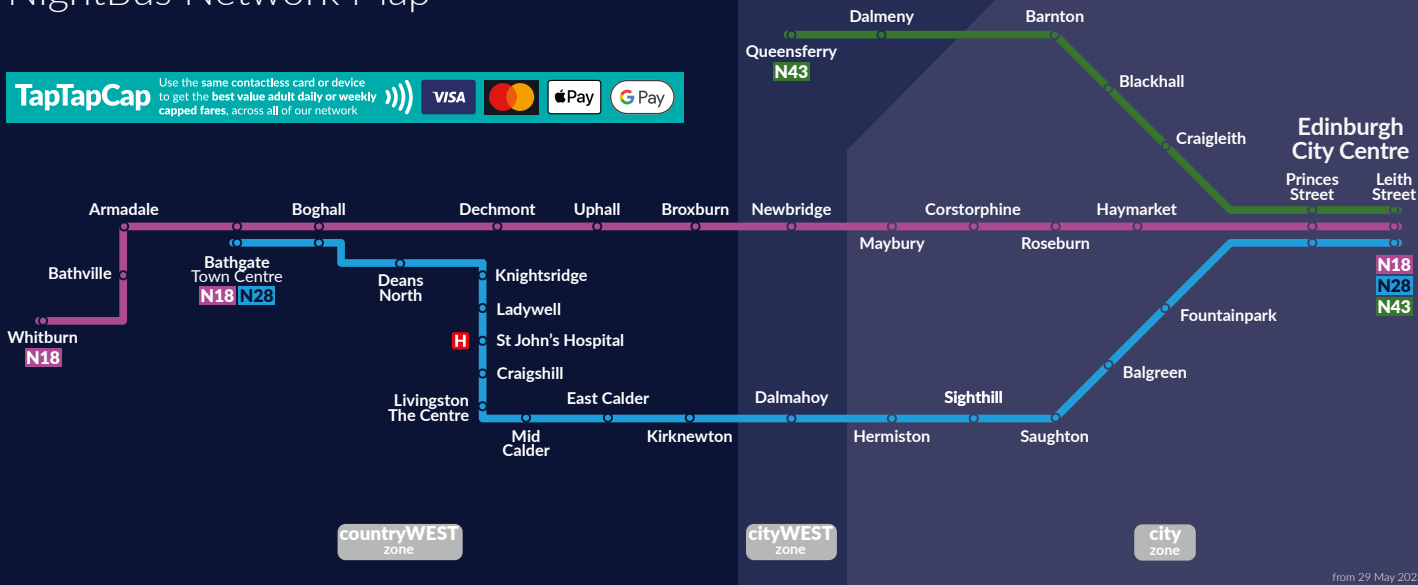
**74 Route:** Livingston Centre, Almondvale Road, Almondvale South, Almondvale East Road, Dedridge East Road, Dedridge West Road, Dedridge North Road, Alderstone Road, Bankton Road A71, Limefield Road, East End, West Calder Main Street, Addiebrownhill, Loganlea Road, Livingstone Street, Blackburn Road, Stoneyburn Main Street, Cannop Crescent, B7015, Sheephousehill, Fauldhouse Main Street.

Return via reverse of above.

# Lothiancountry NightBus Network Map

**TapTapCap**

Use the same contactless card or device to get the best value adult daily or weekly capped fares, across all of our network



from 29 May 2023

## N18 Edinburgh - Broxburn - Bathgate - Whitburn

### Monday to Friday times

Leith Street	0050
Haymarket Station	0101
Maybury	0113
Newbridge	0121
Broxburn, Post Office	0129
Deans Road End	0143
Bathgate, Sth Bridge St	0152

### Saturday and Sunday times

Leith Street	—	0050	0315
Haymarket Station	—	0101	0326
Maybury	—	0113	0338
Newbridge	—	0121	0346
Broxburn, Post Office	—	0129	0354
Deans Road End	—	0143	0408
Bathgate, King Street	0110	0152	0417
Bathgate, Sth Bridge St	0111	0152	0417
Armadale (ASDA)	0127	0208	—
Whitburn, Polkemmet Rd	0137	0218	—

## N43 Edinburgh - Blackhall - Queensferry

### Monday to Friday times

Leith Street	0030
Princes St (Scott Mon)	0035
West End	0039
Blackhall	0045
Barnton Junction	0050
Dalmeny Village	0056
Queensferry, Pol Stn	0103
Ferrymuir Retail Park	0110
Queensferry, Scotstoun	0114

### Saturday and Sunday times

Leith Street	0030	0210
Princes St (Scott Mon)	0035	0215
West End	0039	0219
Blackhall	0045	0225
Barnton Junction	0050	0230
Dalmeny Village	0056	0236
Queensferry, Pol Stn	0103	0243
Ferrymuir Retail Park	0110	0250
Queensferry, Scotstoun	0114	0254

Queensferry, Scotstoun	0120
Ferrymuir Retail Park	0124
Queensferry, Police Station	0131
Dalmeny Village	0138
Blackhall	0149
West End	0155
Leith Street	0204

## N28 Edinburgh - Calders - Livingston - Bathgate

### Monday to Friday times

Leith Street	0030
Princes St (Scott Mon)	0036
The Exchange	0041
Sighthill Terminus	0054
Kirknewton Inn	0104
East Calder, Langton Rd	0112
Mid Calder, Bank St	0114
Dedridge, Ambrose Rise	0120
Livingston Bus Terminal	0124
Craigshill, Fire Station	0133
Knightsridge	0145
Deans North	0151
Bathgate, Sth Bridge St	0202

### Saturday and Sunday times

Leith Street	0030	0340
Princes Street (Scott Mon)	0036	0346
The Exchange	0041	0351
Sighthill Terminus	0054	0404
Kirknewton Inn	0104	0414
East Calder, Langton Rd	0112	0422
Mid Calder, Bank St	0114	0424
Dedridge, Ambrose Rise	0120	0430
Livingston Bus Terminal	0124	0434
Craigshill, Fire Station	0133	0443
Knightsridge	0145	0455
Deans North	0151	0501
Bathgate, South Bridge St	0202	—

Bathgate, Morrisons	0102
Bathgate, Sth Bridge St	0105
Deans North	0118
Knightsridge	0124
Craigshill, Fire Station	0135
Livingston Bus Terminal	0143

## Ticket prices

available from your driver, or on the m-tickets app

<b>NIGHT</b> single	<b>£3.00</b>	valid for one journey on NightBus in city zone
<b>NIGHT</b> cityWEST*	<b>£5.00</b>	valid in city zone and city WESTzone
<b>NIGHT</b> lothianWEST*	<b>£8.00</b>	valid in countryWEST, cityWEST and city zone
<b>NIGHT</b> countryWEST*	<b>£5.00</b>	valid in countryWEST zone

\* valid from midnight onwards in applicable zones on NightBus services only.

Unlimited travel in city zone & cityWEST zone with Ridacard.

LATEticket is valid for travel in the city zone only.

Network Day Ticket is valid across all zones until 04:30 hours the following morning.