

Christmas & New Year Services

24th December 2021 to 5th January 2022



Merry Christmas and
Happy New Year

Christmas and New Year 2021/2022 service levels

Call **0131 555 6363** or visit www.lothianbuses.co.uk for further details.

| | Lothian | AIRLINK | EastCoastbuses | Lothiancountry | NightBus & NightHawk on the morning of | EDINBURGH BUS TOURS |
|-------------------|-------------------|--|--------------------------------|--------------------------------|--|----------------------------|
| Fri 24 Dec | Saturday D | normal D <small>Last dep City 00:05 Last dep Airport 00:45</small> | Saturday D | Saturday D | Normal | NO SERVICE |
| Sat 25 Dec | Special A | Special A F <small>First dep City 04:30 Last dep Airport 22:00</small> | Special (see separate leaflet) | Special (see separate leaflet) | NO SERVICE | NO SERVICE |
| Sun 26 Dec | Special B | Special B F <small>First dep City 04:00 First dep Airport 04:30</small> | Special (see separate leaflet) | Special (see separate leaflet) | NO SERVICE | NO SERVICE |
| Mon 27 Dec | Saturday | normal E | Saturday | Saturday | NO SERVICE | CS, ET, MAJ |
| Tue 28 Dec | Saturday | normal | Saturday | Saturday | Normal | CS, ET, MAJ |
| Wed 29 Dec | Saturday | normal | Saturday | Saturday | Normal | CS, ET, MAJ |
| Thu 30 Dec | Saturday | normal | Saturday | Saturday | Normal | CS, ET, MAJ |
| Fri 31 Dec | Saturday D | normal F <small>Last dep City 00:05 Last dep Airport 00:45</small> | Saturday D | Saturday D | Normal | NO SERVICE |
| Sat 1 Jan | Special C | Special C F <small>First dep City 04:00 Last dep Airport 00:30</small> | Special (see separate leaflet) | Special (see separate leaflet) | NO SERVICE | NO SERVICE |
| Sun 2 Jan | Special B | Special C F <small>First dep City 04:00 First dep Airport 04:30</small> | Special (see separate leaflet) | Special (see separate leaflet) | NO SERVICE | NO SERVICE |
| Mon 3 Jan | Saturday | normal E | Saturday | Saturday | NO SERVICE | CS, ET, MAJ |
| Tue 4 Jan | Saturday | normal | Saturday | Saturday | Normal | CS, ET, MAJ |
| Wed 5 Jan | Saturday | normal | Weekday | Saturday | Normal | CS, ET, MAJ |

A: See pages 4–7. **B:** See pages 8–23. **C:** See pages 24–37. **D:** Last journeys will run earlier than normal - see pages 38–39. **E:** Airlink 100 early a.m. journeys DO run. **F:** Airlink 100 night time journeys will not run, first and/or last departures will run as listed. No night time journeys will operate on the morning of 25, 26 December & 01, 02 January. **H:** Hogmanay services on pages 40-43. **Edinburgh Bus Tours:** CS = City Sightseeing, ET = Edinburgh Tour, MAJ = Majestic Tour

TravelHub, CoffeeHub and Lost Property opening times

| | Waverley TravelHub | Shandwick TravelHub | Shandwick CoffeeHub | Lost Property |
|---------------------|---------------------------|----------------------------|----------------------------|----------------------|
| Fri 24th Dec | Closed | 0830-1400 | 0830-1400 | Closed |
| Sat 25th Dec | Closed | Closed | Closed | Closed |
| Sun 26th Dec | Closed | Closed | Closed | Closed |
| Mon 27th Dec | Closed | Closed | Closed | Closed |
| Tue 28th Dec | 0830-1600 | 0830-1600 | 0830-1600 | 1330-1600* |
| Wed 29th Dec | 0830-1600 | 0830-1600 | 0830-1600 | 1330-1600* |
| Thu 30th Dec | 0830-1600 | 0830-1600 | 0830-1600 | 1330-1600* |
| Fri 31st Dec | 0830-1400 | Closed | Closed | Closed |
| Sat 1st Jan | Closed | Closed | Closed | Closed |
| Sun 2nd Jan | Closed | Closed | Closed | Closed |
| Mon 3rd Jan | 0830-1600 | 0830-1600 | 0830-1600 | 1330-1600* |
| Tue 4th Jan | 0830-1600 | 0830-1600 | 0830-1600 | 1330-1600* |
| Wed 5th Jan | 0830-1730 | 0830-1730 | 0830-1600 | 1330-1700* |

* Please note that our Lost Property office will be open on days/times shown for collection by **appointment only**.

You can make your appointment online:
www.lothianbuses.com/lost-property

Customer Services enquiries:
www.lothianbuses.com/customer-services



The Traveline Scotland call centre will be open 24 hours a day, 7 days a week throughout the festive period including **25 December 2021 and 1 January 2022**.

0871 200 22 33
travelinescotland.com

Calls cost 12p per minute plus your phone company's access charge.



Travel by bus



Plan your journey

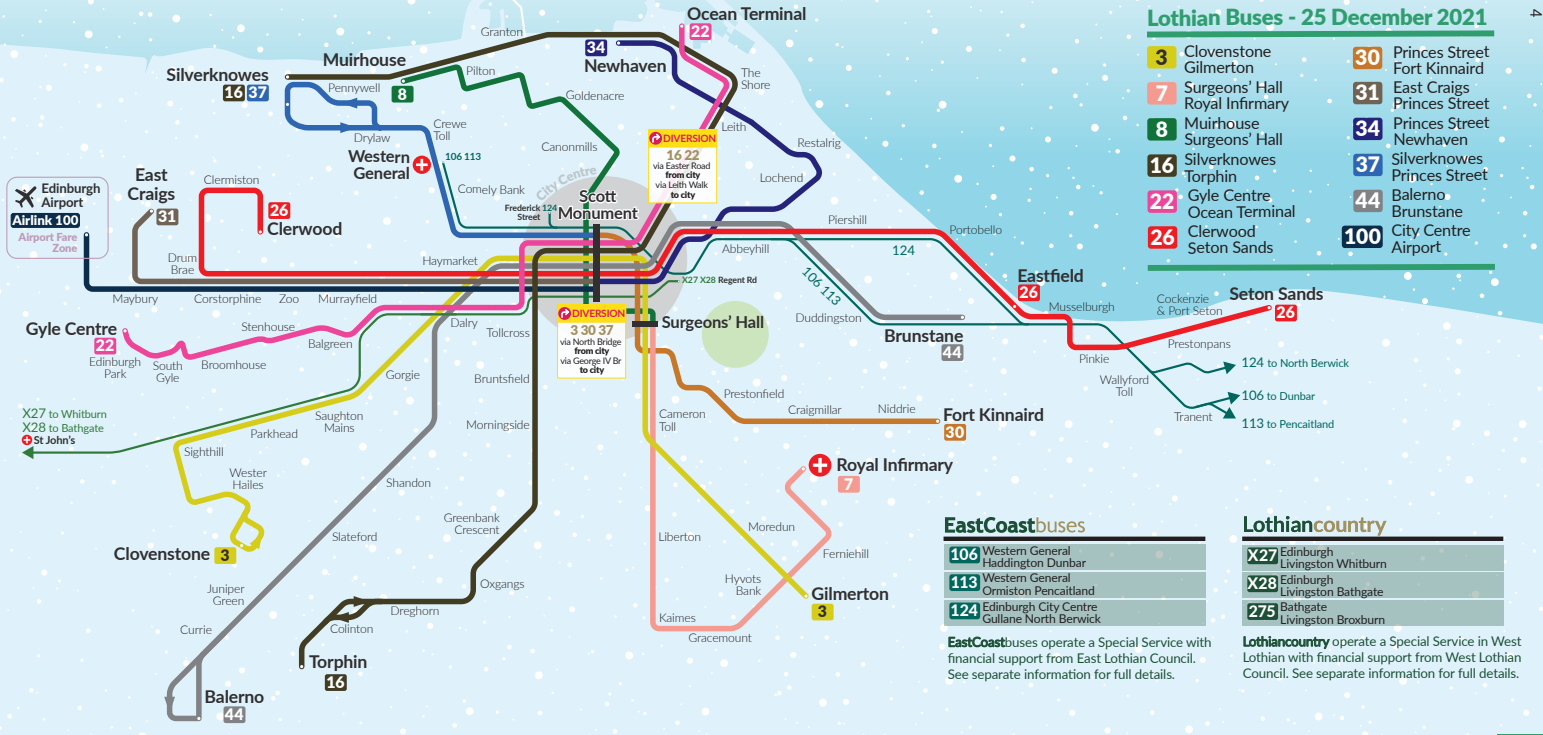


Stay informed @ f t



TapTap and... get festive)))

Merry Christmas and Happy New Year



- 3** Clovenstone Gilmerston
- 7** Surgeons' Hall Royal Infirmary
- 8** Muirhouse Surgeons' Hall
- 16** Silverknoves Torphin
- 22** Gyle Centre Ocean Terminal
- 26** Clerwood Seton Sands
- 30** Princes Street Fort Kinnaird
- 31** East Craigs Princes Street
- 34** Princes Street Newhaven
- 37** Silverknoves Princes Street
- 44** Balerno Brunstane
- 100** City Centre Airport

EastCoastbuses

| | |
|------------|---|
| 106 | Western General Haddington Dunbar |
| 113 | Western General Ormiston Pencaitland |
| 124 | Edinburgh City Centre Gullane North Berwick |

Lothiancountry

| | |
|------------|-------------------------------|
| X27 | Edinburgh Livingston Whitburn |
| X28 | Edinburgh Livingston Bathgate |
| 275 | Bathgate Livingston Broxburn |

EastCoastbuses operate a Special Service with financial support from East Lothian Council. See separate information for full details.

Lothiancountry operate a Special Service in West Lothian with financial support from West Lothian Council. See separate information for full details.

3 Clovenstone - City - Gilmerston 3

| | | | |
|-----------------------------|-----------------|------------------|---|
| Clovenstone Drive | - 0830 - | 0930 1000 | 1900 1927 1957 2027 2057 2127 2157 2257 |
| Westside Plaza | - 0835 - | 0935 1005 | 1905 1932 2002 2032 2102 2132 2202 2302 |
| Saughton Mains | - 0844 - | 0940 1010 | 1914 1939 2009 2039 2109 2139 2209 2309 |
| Balgreen Road | - 0849 - | 0949 1019 | 1919 1944 2014 2044 2114 2144 2214 2314 |
| Haymarket (Dalry Rd) | - 0859 - | 0959 1029 | 1929 1952 2022 2052 2122 2152 2222 2322 |
| Scott M'ment [PH] | L 0910 L | 1010 1040 | 1940 2000 2030 2100 2130 2200 2230 2330 |
| North Bridge | 0818 0913 0948 | 1013 1043 | 1943 R 2032 R 2132 R 2232 R |
| Newington Road | 0826 0921 0956 | 1021 1051 | 1951 - 2039 - 2139 - 2239 - |
| Cameron Toll | 0830 0925 1000 | 1025 1055 | 1955 - 2043 - 2143 - 2243 - |
| Gilmerston Terminus | 0840 0935 1010 | 1035 1105 | 2005 - 2052 - 2152 - 2252 - |

then every 30 mins until

| | | | |
|-----------------------------|---------------------|------------------|----------------------------|
| Gilmerston Terminus | - 0845 - | 0945 1015 | 2015 2057 2157 2257 |
| Cameron Toll | - 0855 - | 0955 1025 | 2025 2105 2205 2305 |
| Newington Road | H H 0859 H | 0959 1029 | 2029 2108 2208 2307 |
| West End | 0759 0859 0921 0959 | 1021 1051 | every 30 mins until |
| Haymarket (Dalry Rd) | 0803 0903 0923 1003 | 1023 1053 | 30 2053 2128 2228 - |
| Balgreen Road | 0811 0911 0931 1011 | 1031 1101 | 2101 2136 2236 - |
| Parkhead Terrace | 0816 0916 0936 1016 | 1036 1106 | 2106 2141 2241 - |
| Westside Plaza | 0823 0923 0943 1023 | 1043 1113 | 2113 2148 2248 - |
| Clovenstone Drive | 0827 0927 0947 1027 | 1047 1117 | 2117 2152 2252 - |

H - starts Leith Street 7 minutes before West End L - starts from Leith Street 2 minutes before North Bridge R - continues to Elm Row

7 City - Liberton - Royal Infirmary 7

| | | | | | |
|--------------------------|------|------------|--------------------------|------|-----------------|
| Surgeon's Hall | 0805 | 2205 | Royal Infirmary | 0837 | 2137 2237 |
| Newington Road | 0809 | then 2209 | Hylvots Bank | 0845 | then 2145 2245 |
| Cameron Toll | 0812 | every 2212 | Kaimes Crossroads | 0850 | every 2150 2250 |
| Kaimes Crossroads | 0819 | hour 2219 | Cameron Toll | 0858 | hour 2158 2257 |
| Hylvots Bank | 0824 | until 2224 | Newington Road | 0901 | until 2201 2300 |
| Royal Infirmary | 0830 | 2230 | Muirhouse | 0933 | 2233 R |

On arrival at Cameron Toll, service 7 changes to service 8 to Muirhouse. Through fare available.

8 Muirhouse - Goldenacre - City 8

| | | | | | | |
|---------------------------|------|----------------|---------------------------|-----------|------|------------|
| Muirhouse | 0737 | then 2137 2237 | Cameron Toll | - | - | 2158 |
| Pilton Drive North | 0741 | 2141 2241 | Newington Road | - | 0901 | then 2201 |
| Canonmills | 0750 | 2150 2250 | Bellevue Crescent | 0716 0816 | 0913 | every 2211 |
| Surgeons' Hall | 0805 | 2205 B | Canonmills | 0718 0818 | 0916 | hour 2214 |
| Royal Infirmary | 0830 | 2230 - | Pilton Drive North | 0728 0828 | 0927 | until 2222 |
| | | | Muirhouse | 0733 0833 | 0933 | 1927 2227 |

B - continues to Bellevue Crescent On arrival at Surgeons' Hall, service 8 changes to service 7 to Royal Infirmary.

16 Torphin - City - Silverknoves 16

ON 25 DECEMBER SERVICE 16 RUNS VIA PRINCES STREET AND LEITH STREET.

| | | | |
|--------------------------|------|------------------|--|
| Torphin | - | 0939 1009 | 1839 1909 1943 2013 2033 2058 2128 2158 2228 2258 2328 |
| Oxgangs Bank | - | 0946 1016 | 1846 1916 1950 2020 2040 2105 2135 2205 2235 2305 2335 |
| Morningside | - | 0954 1024 | 1854 1924 1957 2027 2047 2112 2142 2212 2242 2312 2341 |
| Tollcross | - | 1003 1033 | 1903 1933 2004 2034 2054 2119 2149 2219 2249 2319 2347 |
| Scott M'ment [PK] | - | 1015 1045 | 1915 1945 2015 2045 2100 2130 2200 2230 2300 2330 2353 |
| Leopold Place | 0918 | 1018 1048 | 1918 1948 2018 2048 R 2133 2203 2233 2303 R R |
| Leith, Kirkgate | 0926 | 1026 1056 | 1926 1956 2026 2056 - 2141 2211 2241 2311 - |
| Newhaven | 0935 | 1035 1105 | 1935 2005 2035 2105 - 2150 2220 2250 2320 - |
| Muirhouse R-about | 0945 | 1045 1115 | 1945 2015 2045 2115 - 2150 2228 2258 2328 - |
| Silverknoves | 0948 | 1048 1118 | 1948 2016 2046 2116 - 2201 2231 2301 2331 - |

| | | | |
|--------------------------------|------|------------------|--|
| Silverknoves | 0822 | 0852 0922 | 1852 1922 1959 2029 2059 2129 2202 2232 2302 |
| Muirhouse R-about | 0825 | 0855 0925 | 1855 1925 2002 2032 2102 2132 2205 2235 2305 |
| Newhaven | 0835 | 0905 0935 | 1905 1935 2010 2040 2110 2140 2213 2243 2313 |
| Foot of Leith Walk | 0845 | 0915 0945 | 1915 1945 2018 2048 2118 2148 2221 2251 2321 |
| Elm Row | 0852 | 0922 0952 | 1922 1952 2023 2053 2123 2153 2226 2256 2326 |
| Scott M'ment [PR] | 0900 | 0930 1000 | 1930 2000 2030 2100 2130 2200 2230 2300 - |
| Tollcross | 0908 | 0938 1008 | 1938 2006 2036 2106 2136 2206 2236 2306 - |
| Morningside | 0916 | 0946 1016 | 1946 2012 2042 2112 2142 2212 2242 2312 - |
| Oxgangs Bank | 0924 | 0954 1024 | 1954 2018 2048 2118 2148 2218 2248 2318 - |
| Colinton, Westgarth Ave | 0929 | 0959 1029 | 1959 2023 2053 2123 2153 2223 2253 2323 - |
| Torphin | 0933 | 1003 1033 | 2003 2026 2056 2126 2156 2226 2256 2326 - |

R - continues to Elm Row

22 Gyle Centre - City - Ocean Terminal 22

| | | | | | | | | | | | |
|--------------------------|------|------|------|------|------|------|------|------|------|------|------|
| Gyle Centre | 0900 | 1000 | 1030 | 1900 | 1930 | 2000 | 2030 | 2050 | 2120 | 2150 | 2250 |
| Broomhouse R-about | 0907 | 1007 | 1037 | 1907 | 1937 | 2007 | 2037 | 2057 | 2127 | 2157 | 2257 |
| Balgreen School | 0915 | 1015 | 1045 | 1915 | 1945 | 2015 | 2045 | 2105 | 2135 | 2205 | 2305 |
| The Exchange | 0922 | 1022 | 1052 | 1922 | 1952 | 2022 | 2052 | 2112 | 2142 | 2212 | 2312 |
| Scott M'ment [PK] | 0930 | 1030 | 1100 | 1930 | 2000 | 2030 | 2100 | 2120 | 2150 | 2220 | 2320 |
| Elm Row | 0933 | 1033 | 1103 | 1933 | 2003 | 2033 | 2103 | 2123 | 2153 | 2223 | 2323 |
| Leith, Kirkgate | 0941 | 1041 | 1111 | 1941 | 2011 | 2041 | 2111 | 2131 | 2201 | 2231 | 2331 |
| Ocean Terminal | 0950 | 1050 | 1120 | 1950 | 2018 | 2048 | 2118 | 2138 | 2208 | 2238 | 2338 |

| | | | | | | | | | | | | |
|--------------------------|------|------|------|------|------|------|------|------|------|------|------|------|
| Ocean Terminal | 0806 | 0856 | 0926 | 1856 | 1926 | 1956 | 2026 | 2056 | 2126 | 2156 | 2210 | 2240 |
| Foot of Leith Walk | 0815 | 0905 | 0935 | 1905 | 1935 | 2004 | 2034 | 2104 | 2134 | 2204 | 2218 | 2248 |
| Elm Row | 0822 | 0912 | 0942 | 1912 | 1942 | 2011 | 2041 | 2111 | 2141 | 2211 | 2225 | 2255 |
| Scott M'ment [PT] | 0830 | 0920 | 0950 | 1920 | 1950 | 2020 | 2050 | 2120 | 2120 | 2220 | — | — |
| The Exchange | 0835 | 0925 | 0955 | 1925 | 1955 | 2025 | 2055 | 2125 | 2125 | 2225 | — | — |
| Balgreen School | 0842 | 0932 | 1002 | 1932 | 2002 | 2032 | 2102 | 2132 | 2132 | 2232 | — | — |
| Broomhouse R-about | 0849 | 0939 | 1009 | 1939 | 2009 | 2039 | 2099 | 2139 | 2139 | 2239 | — | — |
| Gyle Centre | 0856 | 0946 | 1016 | 1949 | 2015 | 2045 | 2115 | 2145 | 2145 | 2245 | — | — |

26 Clerwood - Zoo - City - Seton Sands 26

ON 25 DECEMBER SERVICE 26 RUNS VIA LEITH STREET AND LONDON ROAD

| | | | | | | | | | | | | | |
|-----------------------------|------|------|------|------|------|------|------|------|------|------|------|------|------|
| Clerwood | — | 0758 | 0858 | 0928 | 0958 | 1028 | 1758 | 1828 | 1858 | 1930 | 2000 | 2200 | 2230 |
| Drum Brae South | — | 0807 | 0907 | 0937 | 1007 | 1037 | 1807 | 1837 | 1907 | 1938 | 2008 | 2208 | 2238 |
| Haymarket Station | — | 0819 | 0919 | 0949 | 1019 | 1049 | 1819 | 1849 | 1919 | 1949 | 2019 | 2219 | 2249 |
| Scott M'ment [PK] | — | 0830 | 0930 | 1000 | 1030 | 1100 | 1830 | 1900 | 1930 | 2000 | 2030 | 2230 | 2300 |
| Leopold Place | 0743 | 0833 | 0933 | 1003 | 1033 | 1103 | 1833 | 1903 | 1933 | 2003 | 2033 | 2233 | 2303 |
| Meadowbank House | 0748 | 0838 | 0938 | 1008 | 1038 | 1108 | 1838 | 1908 | 1938 | 2008 | 2038 | 2238 | 2308 |
| Portobello King's Rd | 0753 | 0843 | 0943 | 1013 | 1043 | 1113 | 1843 | 1913 | 1943 | 2013 | 2043 | 2243 | 2313 |
| Eastfield | 0759 | 0849 | 0949 | 1019 | 1049 | 1119 | 1849 | 1919 | 1949 | 2019 | 2049 | 2249 | 2319 |
| Musselburgh Pol Stn | 0806 | 0856 | 0956 | — | 1056 | — | 1856 | — | 1954 | — | 2054 | 2254 | — |
| Levenhall R-about | 0812 | 0902 | 1002 | — | 1102 | — | 1902 | — | 1959 | — | 2059 | 2259 | — |
| Prestonpans | 0817 | 0907 | 1007 | — | 1107 | — | 1908 | — | 2005 | — | 2105 | 2305 | — |
| Seton Sands | 0825 | 0915 | 1015 | — | 1115 | — | 1915 | — | 2012 | — | 2112 | 2312 | — |

| | | | | | | | | | | | | | |
|-----------------------------|------|------|------|------|------|------|------|------|------|------|------|------|------|
| Seton Sands | — | — | 0832 | 0922 | — | 1822 | — | 1927 | — | 2127 | — | 2227 | 2317 |
| Prestonpans | — | — | 0841 | 0931 | — | 1831 | — | 1935 | — | 2135 | — | 2235 | 2325 |
| Levenhall R-about | — | 0747 | 0847 | 0937 | — | 1837 | — | 1940 | — | 2140 | — | 2240 | 2340 |
| Musselburgh Pol Stn | 0754 | 0854 | 0944 | — | 1844 | — | 1945 | — | 2145 | — | 2245 | 2335 | — |
| Eastfield | — | 0801 | 0901 | 0951 | 1021 | 1851 | 1921 | 1951 | 2021 | 2151 | 2221 | 2251 | 2341 |
| Portobello King's Rd | — | 0809 | 0909 | 0959 | 1029 | 1859 | 1929 | 1958 | 2028 | 2158 | 2228 | 2258 | 2348 |
| Meadowbank House | — | 0814 | 0914 | 1004 | 1034 | 1904 | 1934 | 2003 | 2033 | 2123 | 2223 | 2303 | 2353 |
| Leopold Place | — | 0819 | 0919 | 1009 | 1039 | 1909 | 1939 | 2008 | 2038 | 2128 | 2228 | 2308 | 2358 |
| Scott M'ment [PS] | 0725 | 0825 | 0925 | 1015 | 1045 | 1915 | 1945 | 2015 | 2045 | 2115 | 2215 | — | 2315 |
| Haymarket Station | 0733 | 0833 | 0933 | 1023 | 1053 | 1923 | 1953 | 2023 | 2053 | 2123 | 2223 | — | 2323 |
| Drum Brae South | 0744 | 0844 | 0944 | 1034 | 1104 | 1934 | 2004 | 2034 | 2104 | 2234 | — | 2334 | — |
| Clerwood | 0753 | 0853 | 0953 | 1043 | 1113 | 1942 | 2012 | 2042 | 2112 | 2242 | — | 2342 | — |

Extra journeys: 0713 Leopold Place - Levenhall R-about; 2250 Clerwood - Elm Row; 2321 Eastfield - Leopold Place

30 City - Prestonfield - Fort Kinnaird 30

| | | | | | |
|-----------------------------|------|------|-----------------------------|------|------|
| Silverknowes | 0820 | 2120 | Fort Kinnaird (west) | 0912 | 2212 |
| West End Queensferry St | 0836 | 2136 | Hay Drive | 0914 | 2214 |
| Scott M'ment [PH] | 0845 | 2145 | Prestonfield Ave | 0921 | 2221 |
| North Bridge | 0848 | 2148 | Newington, Bernard Terr | 0929 | 2229 |
| Prestonfield Ave | 0900 | 2201 | Scott M'ment [PR] | 0945 | 2245 |
| Hay Drive | 0907 | 2208 | Silverknowes | 1005 | 2305 |
| Fort Kinnaird (west) | 0910 | 2210 | | | |

Journeys towards Fort Kinnaird (west) start from Silverknowes as service 37. On arrival at the West End buses change to service 30 to Fort Kinnaird. At Newington Bernard Terrace, westbound journeys on service 30 run as service 37 towards Silverknowes. Through fares available

31 East Craigs - Drum Brae - City 34

| | | | |
|---------------------|------|------|------|
| East Craigs | 1009 | 1809 | 1909 |
| Maybury | 1014 | 1814 | 1914 |
| Drum Brae South | 1017 | 1817 | 1917 |
| Haymarket | 1028 | 1828 | 1928 |
| George St east end | 1034 | 1834 | 1934 |
| Scott M'ment | 1035 | 1835 | — |

| | | |
|--------------------------|------|------|
| Scott M'ment [PS] | 0935 | 1835 |
| Haymarket | 0943 | 1843 |
| Drum Brae South | 0954 | 1854 |
| Maybury | 0957 | 1857 |
| East Craigs | 1003 | 1903 |

34 City - Lochend - Leith - Newhaven 34

| | | | |
|--------------------------|------|------|------|
| Silverknowes | 0850 | 1950 | — |
| West End Queensferry St | 0906 | 2006 | — |
| Scott M'ment [PK] | 0915 | 2015 | 2115 |
| Leopold Place | 0918 | 2018 | 2118 |
| Lochend R-about | 0925 | 2025 | 2125 |
| Leith, Kirkgate | 0933 | 2033 | 2133 |
| Newhaven | 0941 | 2041 | 2141 |

| | | | |
|--------------------------|------|------|------|
| Newhaven | 0943 | 2043 | 2143 |
| Leith, Kirkgate | 0953 | 2051 | 2151 |
| Lochend R-about | 1000 | 2058 | 2158 |
| Leopold Place | 1008 | 2105 | 2205 |
| Scott M'ment [PR] | 1015 | 2115 | — |
| West End Queensferry St | 1019 | 2119 | — |
| Silverknowes | 1035 | 2135 | — |

Journeys towards Newhaven start from Silverknowes as service 37. On arrival at the West End buses change to service 34 to Newhaven. At Princes Street Scott Monument, westbound journeys on service 34 run as service 37 towards Silverknowes. Through fares available.

37 Silverknowes - Crewe Toll - City 37

ON 25 DECEMBER SERVICE 37 STOPS ON PRINCES STREET AT BUS STOP PR.

Buses run a one-way loop via Pennywell Rd, Pennywell Gdns, Muirhouse Parkway, Silverknowes Rd & Ferry Rd

| | | | | | | | |
|--------------------------|------|------|------|------|------|------|------|
| Silverknowes | 0820 | 0850 | 1950 | 2020 | 2120 | 2210 | 2310 |
| Crewe Toll | 0826 | 0856 | 1956 | 2026 | 2126 | 2216 | 2316 |
| West End Queensferry St | 0835 | 0905 | 2005 | 2035 | 2135 | 2225 | 2325 |
| Scott M'ment [PH] | 0845 | 0915 | 2015 | 2045 | 2145 | 2229 | 2329 |
| Fort Kinnaird | 0910 | — | 2110 | 2210 | R | R | R |
| Newhaven | — | 0941 | 2041 | — | — | — | — |

| | | | | | | | | | | | |
|--------------------------|------|------|------|------|------|------|------|------|------|------|------|
| Newhaven | — | — | — | 0943 | — | 1843 | — | — | — | | |
| Fort Kinnaird | — | — | — | 0912 | — | 1812 | 1912 | 2012 | 2112 | 2212 | |
| Scott M'ment [PR] | 0830 | 0900 | 0930 | 0945 | 1015 | 1845 | 1915 | 1945 | 2045 | 2145 | 2245 |
| West End Queensferry St | 0834 | 0904 | 0934 | 0949 | 1019 | 1849 | 1919 | 1949 | 2049 | 2149 | 2249 |
| Crewe Toll | 0840 | 0910 | 0940 | 0956 | 1026 | 1856 | 1926 | 1956 | 2056 | 2156 | 2256 |
| Silverknowes | 0849 | 0919 | 0949 | 1005 | 1035 | 1905 | 1934 | 2005 | 2105 | 2205 | 2305 |

Journey operates as service 30 between Princes Street (Scott Mon) and Fort Kinnaird - through fares available
Journey operates as service 34 between Princes Street (Scott Mon) and Newhaven - through fares available

44 Balerno - Slateford - City - Brunstane 44

ON 25 DECEMBER SERVICE 44 RUNS VIA LEITH STREET AND LONDON ROAD

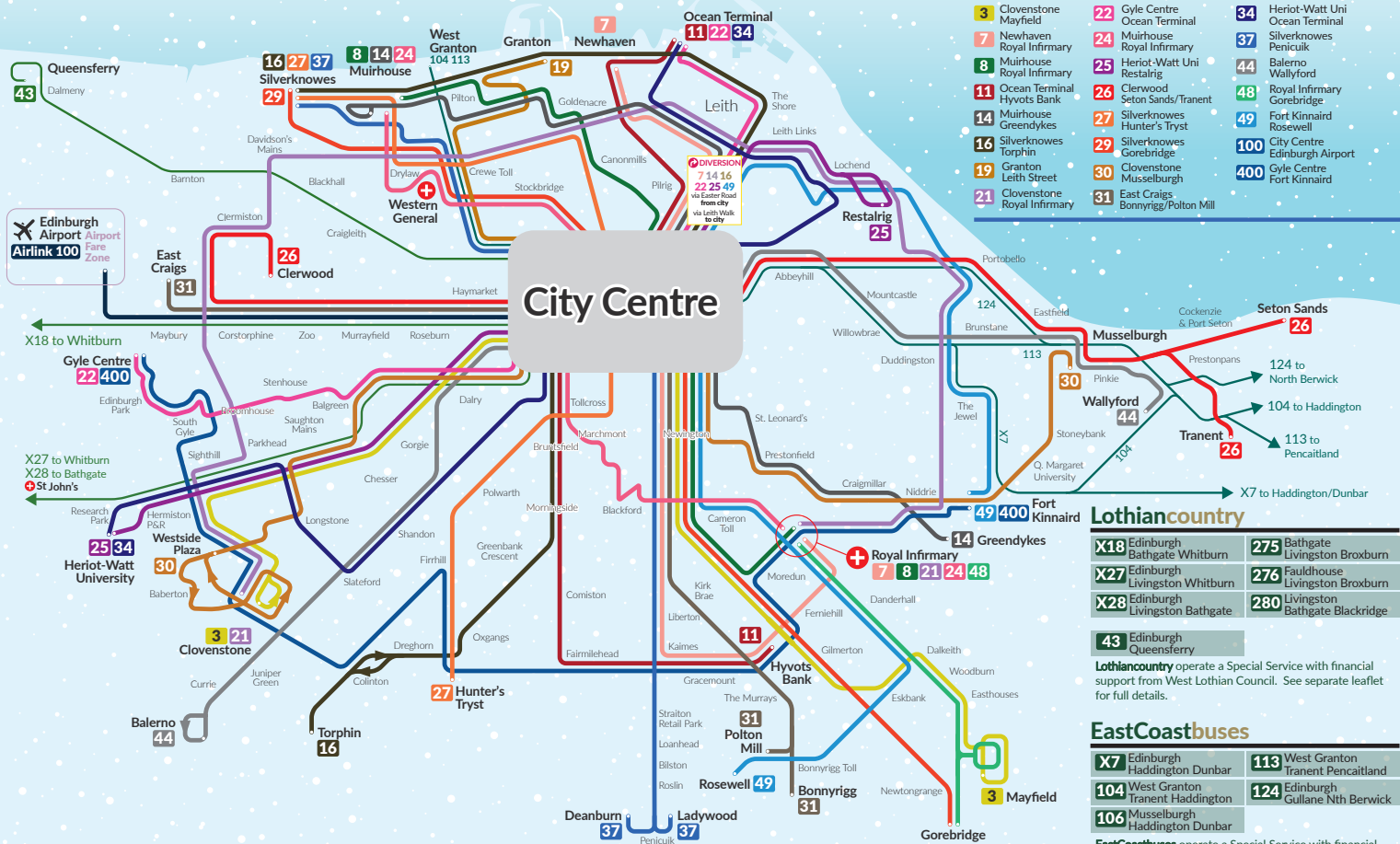
| | | | | | | | | | |
|----------------------------|------|------|------|------|------|----------------------------|------|------|------|
| Balerno Cockburn Cr | — | 0951 | 2051 | 2151 | 2251 | Brunstane | — | 0954 | 2154 |
| Currie Toll | — | 0959 | 2059 | 2159 | 2259 | Meadowbank House | — | 1002 | 2202 |
| Juniper Green P.O. | — | 1003 | 2103 | 2203 | 2303 | Leopold Place | L | 1007 | 2207 |
| Slateford Station | — | 1011 | 2111 | 2211 | 2311 | Scott M'ment [PT] | 0910 | 1010 | 2210 |
| Haymarket Station | — | 1019 | 2119 | 2219 | 2319 | Haymarket Station | 0918 | 1018 | 2218 |
| Scott M'ment [PK] | 0925 | 1025 | 2125 | 2225 | 2325 | Slateford Station | 0926 | 1026 | 2226 |
| Leopold Place | 0928 | 1028 | 2128 | R | R | Juniper Green P.O. | 0933 | 1033 | 2233 |
| Meadowbank House | 0933 | 1033 | 2133 | — | — | Currie Toll | 0937 | 1037 | 2237 |
| Brunstane | 0941 | 1041 | 2141 | — | — | Balerno Cockburn Cr | 0946 | 1046 | 2246 |

L - starts from Leith Street 3 minutes before Scott Monument R - continues to Elm Row
EastCoastbuses 106 and 113 also serve Brunstane and Duddingston - see separate leaflet for details.

Airlink 100 City - Zoo - Edinburgh Airport 100

| | | | | | | | | | | |
|--------------------------|------|------|------|------|------|------|--------------------------|------|------|------|
| Sth St. David St | 0430 | 0530 | 0630 | 0730 | 0830 | 0930 | then every 30 mins until | 2000 | 2030 | 2130 |
| Edinburgh Zoo | 0442 | 0542 | 0642 | 0742 | 0842 | 0942 | — | 2012 | 2042 | 2142 |
| Edinburgh Airport | 0455 | 0555 | 0655 | 0755 | 0855 | 0955 | — | 2025 | 2055 | 2155 |

| | | | | | | | | | | |
|--------------------------|------|------|------|------|------|------|--------------------------|------|------|------|
| Edinburgh Airport | 0500 | 0600 | 0700 | 0800 | 0900 | 0930 | then every 30 mins until | 2030 | 2100 | 2200 |
| Edinburgh Zoo | 0510 | 0610 | 0710 | 0810 | 0910 | 0940 | — | 2040 | 2110 | 2210 |
| Sth St. David St | 0525 | 0625 | 0725 | 0825 | 0925 | 0955 | — | 2055 | 2125 | 2225 |



- 3** Clovenstone
- 7** Newhaven Royal Infirmary
- 8** Muirhouse Royal Infirmary
- 11** Ocean Terminal Hyvots Bank
- 14** Muirhouse Greendykes
- 16** Silverknoves Torphin
- 19** Granton Leith Street
- 21** Clovenstone Royal Infirmary
- 22** Gyle Centre Ocean Terminal
- 24** Muirhouse Royal Infirmary
- 25** Heriot-Watt Uni Restalrig
- 26** Clerwood Seton Sands/Tranent
- 27** Silverknoves Hunter's Tryst
- 29** Silverknoves Gorebridge
- 30** Clovenstone Musselburgh
- 31** East Craigs Bonnyrigg/Polton Mill
- 34** Heriot-Watt Uni Ocean Terminal
- 37** Silverknoves Penicuik
- 44** Balerno Wallyford
- 48** Royal Infirmary Gorebridge
- 49** Fort Kinnaird Rosewell
- 100** City Centre Edinburgh Airport
- 400** Gyle Centre Fort Kinnaird

- Lothiancountry**
- X18** Edinburgh Bathgate Whitburn
 - X27** Edinburgh Livingston Whitburn
 - X28** Edinburgh Livingston Bathgate
 - 275** Bathgate Livingston Broxburn
 - 276** Fauldhouse Livingston Broxburn
 - 280** Livingston Bathgate Blackridge

43 Edinburgh Queensferry

Lothiancountry operate a Special Service with financial support from West Lothian Council. See separate leaflet for full details.

- EastCoastbuses**
- X7** Edinburgh Haddington Dunbar
 - 104** West Granton Tranent Haddington
 - 106** Musselburgh Haddington Dunbar
 - 113** West Granton Tranent Pencaitland
 - 124** Edinburgh Gullane Nth Berwick

EastCoastbuses operate a Special Service with financial support from East Lothian Council. See separate leaflet for full details.

| 3 Clovenstone - Sighthill - City - Gilmerton - Dalkeith - Mayfield 3 | | | | | | | | | | | | | | |
|---|-----------|-----------|-----------|------|------|--------|--------|--------|------|------|------|------|------|------|
| Clovenstone Dr | -- | -- | 0711 | 0741 | 0811 | 0841 | 0906 | 0936 | 1006 | 1036 | 1106 | | | |
| Westside Plaza | -- | -- | 0716 | 0746 | 0816 | 0846 | 0911 | 0941 | 1011 | 1041 | 1111 | | | |
| Saughton Mains | -- | -- | 0724 | 0754 | 0824 | 0854 | 0920 | 0950 | 1020 | 1050 | 1120 | | | |
| Balgreen Road | -- | -- | 0729 | 0759 | 0829 | 0859 | 0925 | 0955 | 1025 | 1055 | 1125 | | | |
| Haymarket | L | L | 0738 | 0808 | 0838 | 0908 | 0935 | 1005 | 1035 | 1105 | 1135 | | | |
| North Bridge | 0601 | 0701 | 0748 | 0818 | 0848 | 0918 | 0947 | 1017 | 1047 | 1117 | 1147 | | | |
| Newington Road | 0608 | 0708 | 0755 | 0825 | 0855 | 0925 | 0956 | 1026 | 1056 | 1126 | 1156 | | | |
| Cameron Toll | 0612 | 0712 | 0759 | 0829 | 0859 | 0929 | 1001 | 1031 | 1101 | 1131 | 1201 | | | |
| Gilmerton Xroads | 0618 | 0718 | 0805 | 0835 | 0905 | 0935 | 1011 | 1041 | 1111 | 1141 | 1211 | | | |
| Dalkeith Buccleuch St | 0626 | 0726 | 0813 | 0843 | 0913 | 0943 | 1023 | 1053 | 1123 | 1153 | 1223 | | | |
| Mayfield R-about | 0634 | 0734 | 0821 | 0851 | 0921 | 0951 | 1032 | 1102 | 1132 | 1202 | 1232 | | | |
| Mayfield Keir Hardie Dr | 0639 | 0739 | 0826 | 0856 | 0926 | 0956 | 1037 | 1107 | 1137 | 1207 | 1237 | | | |
| | 38 | 58 | 18 | | | | | | | | | | | |
| | 43 | 03 | 23 | | | | | | | | | | | |
| | 52 | 12 | 32 | | | | | | | | | | | |
| | 57 | 17 | 37 | | | | | | | | | | | |
| | 07 | 27 | 47 | | | | | | | | | | | |
| | 19 | 39 | 59 | | | | | | | | | | | |
| | 28 | 48 | 08 | | | | | | | | | | | |
| | 33 | 53 | 13 | | | | | | | | | | | |
| | 43 | 03 | 23 | | | | | | | | | | | |
| | 55 | 15 | 35 | | | | | | | | | | | |
| | 04 | 24 | 44 | | | | | | | | | | | |
| | 09 | 29 | 49 | | | | | | | | | | | |
| | 1638 | 1658 | 1718 | 1738 | 1806 | 1818 | 1836 | 1855 | 1925 | 1935 | 2025 | 2125 | 2225 | 2325 |
| | 1643 | 1703 | 1723 | 1743 | 1811 | 1823 | 1841 | 1900 | 1930 | 1940 | 2030 | 2130 | 2230 | 2330 |
| | 1652 | 1712 | 1732 | 1752 | 1818 | 1830 | 1848 | 1907 | 1937 | 1947 | 2037 | 2137 | 2237 | 2336 |
| | 1657 | 1717 | 1737 | 1757 | 1822 | 1834 | 1852 | 1911 | 1941 | 1951 | 2041 | 2141 | 2241 | 2340 |
| | 1707 | 1727 | 1747 | 1806 | 1830 | 1842 | 1900 | 1919 | 1949 | 1959 | 2049 | 2149 | 2249 | 2347 |
| | 1719 | 1739 | 1759 | 1816 | 1840 | R 1910 | R 1959 | R 2059 | 2159 | 2259 | R | | | |
| | 1728 | 1748 | 1806 | 1823 | 1847 | - 1917 | - 2006 | - 2106 | 2206 | 2306 | - | | | |
| | 1733 | 1753 | 1809 | 1827 | 1851 | - 1921 | - 2010 | - 2110 | 2210 | 2310 | - | | | |
| | 1743 | 1802 | 1817 | 1835 | 1859 | - 1929 | - 2018 | - 2118 | 2218 | 2318 | - | | | |
| | 1755 | 1810 | 1825 | 1843 | 1907 | - 1937 | - 2026 | - 2126 | 2226 | 2326 | - | | | |
| | 1804 | 1818 | 1833 | 1851 | 1915 | - 1945 | - 2034 | - 2134 | 2234 | 2334 | - | | | |
| | 1809 | 1823 | 1838 | 1856 | 1920 | - 1950 | - 2039 | - 2139 | 2239 | 2339 | - | | | |

then every 20 mins until

L - starts from Leith Street 2 minutes before North Bridge
R - continues to Elm Row

3 Mayfield - Dalkeith - Gilmerton - City - Sighthill - Clovenstone

3

| | | | | | | | | | | | | | | | | | | | | | | | | | | | | | |
|-------------------------|----------|----------|------|----------|------|------|----------|------|------|------|------|----------|------|-----------|-----------|-----------|------|------|------|------|------|----------|------|----------|------|------|------|----------|----------|
| Mayfield Keir Hardie Dr | - | - | 0646 | - | 0746 | 0816 | - | 0849 | 0919 | 0949 | 1018 | - | 1048 | 18 | 38 | 58 | 1638 | 1658 | 1718 | 1748 | 1815 | 1835 | 1905 | 1935 | 2005 | 2105 | 2205 | 2245 | 2345 |
| Mayfield R-about | - | - | 0651 | - | 0751 | 0821 | - | 0855 | 0925 | 0955 | 1024 | - | 1054 | 24 | 44 | 04 | 1644 | 1704 | 1724 | 1754 | 1820 | 1840 | 1910 | 1940 | 2010 | 2110 | 2210 | 2250 | 2350 |
| Dalkeith South St | - | - | 0659 | - | 0759 | 0829 | - | 0905 | 0935 | 1005 | 1034 | - | 1104 | 34 | 54 | 14 | 1654 | 1714 | 1734 | 1803 | 1828 | 1848 | 1918 | 1948 | 2018 | 2118 | 2218 | 2256 | 2356 |
| Gilmerton Xroads | - | - | 0708 | - | 0808 | 0838 | - | 0917 | 0947 | 1017 | 1046 | - | 1116 | 46 | 06 | 26 | 1706 | 1726 | 1746 | 1812 | 1837 | 1857 | 1927 | 1957 | 2027 | 2127 | 2227 | 2305 | 0005 |
| Cameron Toll | - | - | 0715 | - | 0815 | 0845 | - | 0927 | 0957 | 1027 | 1056 | - | 1126 | 56 | 16 | 36 | 1716 | 1736 | 1756 | 1819 | 1844 | 1904 | 1934 | 2004 | 2034 | 2134 | 2234 | 2311 | 0011 |
| Newington Road | S | S | 0719 | S | 0819 | 0849 | S | 0922 | 1002 | 1032 | 1101 | S | 1131 | 01 | 21 | 41 | 1721 | 1741 | 1801 | 1823 | 1848 | 1908 | 1938 | 2008 | 2038 | 2138 | 2238 | 2315 | 0015 |
| West End | 0643 | 0713 | 0736 | 0811 | 0836 | 0906 | 0936 | 0952 | 1022 | 1052 | 1121 | 1141 | 1151 | 21 | 41 | 01 | 1741 | 1801 | 1817 | 1839 | 1904 | R | 1954 | R | 2054 | 2154 | 2254 | R | R |
| Haymarket | 0646 | 0716 | 0739 | 0814 | 0839 | 0909 | 0939 | 0955 | 1025 | 1055 | 1124 | 1144 | 1154 | 24 | 44 | 04 | 1744 | 1803 | 1819 | 1841 | 1906 | - | 1956 | - | 2056 | 2156 | 2256 | - | - |
| Balgreen Road | 0654 | 0724 | 0747 | 0822 | 0847 | 0917 | 0947 | 1005 | 1035 | 1105 | 1134 | 1154 | 1204 | 34 | 54 | 14 | 1754 | 1811 | 1827 | 1849 | 1914 | - | 2004 | - | 2104 | 2204 | 2304 | - | - |
| Parkhead Terrace | 0659 | 0729 | 0752 | 0827 | 0852 | 0922 | 0952 | 1011 | 1041 | 1111 | 1140 | 1200 | 1210 | 40 | 00 | 20 | 1800 | 1815 | 1831 | 1853 | 1918 | - | 2008 | - | 2108 | 2208 | 2308 | - | - |
| Westside Plaza | 0705 | 0735 | 0758 | 0833 | 0858 | 0928 | 0958 | 1017 | 1047 | 1117 | 1146 | 1206 | 1216 | 46 | 06 | 26 | 1806 | 1821 | 1837 | 1859 | 1924 | - | 2014 | - | 2114 | 2214 | 2314 | - | - |
| Clovenstone Drive | 0708 | 0738 | 0801 | 0836 | 0901 | 0931 | 1001 | 1021 | 1051 | 1121 | 1150 | 1210 | 1220 | 50 | 10 | 30 | 1810 | 1824 | 1840 | 1902 | 1927 | - | 2017 | - | 2117 | 2217 | 2317 | - | - |

R - continues to Elm Row
S - starts from Leith Street 8 minutes before West End

7 Newhaven - Leith - City - Liberton - Royal Infirmary

7

| | | | | | | | | | | | | | | | | | | | | | | | | | | | | | |
|-------------------|------|------|------|-------------|-------------|------|------|------|------|-------------|------|------|-------------------|------|------|------|-------------|-------------|------|------|------|------|------|------|-------------|------|--|--|--|
| Newhaven | 0656 | 0756 | 0856 | 0937 | 1007 | 1637 | 1707 | 1737 | 1806 | 1836 | 2136 | 2230 | Royal Infirmary | 0747 | 0850 | 0950 | 1013 | 1043 | 1643 | 1713 | 1739 | 1805 | 1835 | 1900 | 1930 | 2230 | | | |
| Leith Walk (foot) | 0704 | 0804 | 0904 | 0948 | 1018 | 1648 | 1718 | 1748 | 1815 | 1845 | 2145 | 2239 | Hylvots Bank | 0754 | 0857 | 0957 | 1023 | 1053 | 1653 | 1723 | 1746 | 1812 | 1842 | 1907 | 1937 | 2237 | | | |
| Elm Row | 0710 | 0810 | 0910 | 0955 | 1025 | 1655 | 1725 | 1755 | 1820 | 1850 | 2150 | 2244 | Kaimes Crossroads | 0759 | 0902 | 1002 | 1028 | 1058 | 1658 | 1728 | 1751 | 1817 | 1847 | 1912 | 1942 | 2242 | | | |
| North Bridge | 0713 | 0813 | 0915 | 1000 | 1030 | 1700 | 1730 | 1800 | 1824 | 1854 | 2154 | - | Cameron Toll | 0806 | 0909 | 1009 | 1036 | 1106 | 1706 | 1736 | 1759 | 1824 | 1854 | 1919 | 1949 | 2249 | | | |
| Newington Road | 0719 | 0819 | 0922 | 1009 | 1039 | 1709 | 1737 | 1807 | 1831 | 1901 | 2201 | - | Newington Road | 0809 | 0912 | 1012 | 1041 | 1111 | 1711 | 1741 | 1802 | 1827 | 1857 | 1922 | 1952 | 2252 | | | |
| Cameron Toll | 0723 | 0823 | 0926 | 1014 | 1044 | 1714 | 1741 | 1811 | 1835 | 1905 | 2205 | - | Leopold Place | 0824 | 0933 | 1033 | 1103 | 1133 | 1733 | 1802 | 1819 | 1844 | 1914 | 1939 | 2009 | 2309 | | | |
| Kaimes Crossroads | 0729 | 0829 | 0933 | 1022 | 1052 | 1722 | 1748 | 1818 | 1842 | 1912 | 2212 | - | Leith, Kirkgate | 0833 | 0943 | 1043 | 1113 | 1143 | 1743 | 1811 | 1828 | 1853 | 1923 | 1948 | 2018 | 2318 | | | |
| Hylvots Bank | 0734 | 0834 | 0938 | 1027 | 1057 | 1727 | 1753 | 1823 | 1847 | 1917 | 2217 | - | Newhaven | 0840 | 0950 | 1050 | 1120 | 1150 | 1750 | 1818 | 1835 | 1900 | 1930 | 1955 | 2025 | 2325 | | | |
| Royal Infirmary | 0741 | 0841 | 0945 | 1034 | 1104 | 1734 | 1800 | 1830 | 1854 | 1924 | 2224 | - | | | | | | | | | | | | | | | | | |

8 Muirhouse - Goldenacre - City - Royal Infirmary

8

| | | | | | | | | | | | | | | | | | | | | | |
|--------------------|------|------|-------------|------|------|------|----------|----------|------|--------------------|------|------|------|------|-------------|------|------|------|------|----------|----------|
| Muirhouse | 0721 | 0821 | 0921 | 1721 | 1821 | 1921 | 2040 | 2140 | 2240 | Royal Infirmary | 0819 | 0919 | 1019 | 1119 | 1219 | 1719 | 1819 | 1919 | 2009 | - | - |
| Pilton Drive North | 0725 | 0825 | 0925 | 1725 | 1825 | 1925 | 2044 | 2144 | 2244 | Cameron Toll | 0832 | 0932 | 1032 | 1132 | 1232 | 1732 | 1834 | 1930 | 2020 | - | - |
| Canonmills | 0734 | 0834 | 0937 | 1737 | 1835 | 1935 | 2052 | 2152 | 2252 | Newington Road | 0836 | 0937 | 1037 | 1137 | 1237 | 1737 | 1839 | 1934 | 2024 | U | U |
| Bellevue Crescent | 0737 | 0837 | 0940 | 1740 | 1838 | 1936 | 2055 | 2155 | 2255 | Bellevue Crescent | 0848 | 0949 | 1049 | 1153 | 1253 | 1753 | 1852 | 1947 | 2037 | 2117 | 2217 |
| Newington Road | 0750 | 0850 | 0957 | 1757 | 1850 | 1948 | S | S | - | Canonmills | 0851 | 0952 | 1052 | 1156 | 1256 | 1756 | 1855 | 1950 | 2040 | 2120 | 2220 |
| Cameron Toll | 0755 | 0855 | 1002 | 1802 | 1854 | 1952 | - | - | - | Pilton Drive North | 0901 | 1002 | 1102 | 1207 | 1309 | 1809 | 1903 | 1958 | 2048 | 2128 | 2228 |
| Royal Infirmary | 0806 | 0906 | 1013 | 1813 | 1903 | 2001 | - | - | - | Muirhouse | 0907 | 1008 | 1108 | 1213 | 1315 | 1815 | 1908 | 2003 | 2053 | 2133 | 2233 |

S - continues to Surgeons' Hall

U - starts from Surgeons' Hall 9 minutes before Bellevue Crescent

11 Hyvots Bank - Morningside - City - Newhaven - Ocean Terminal

11

| | | | | | | | | | | | | | | | | | | |
|----------------------|------|------|------|------|------|------|------|------|-----------|-----------|-----------|------|------|-------------|-------------|-------------|-------------|------|
| Hyvots Bank | 0718 | 0748 | 0818 | 0848 | 0922 | 0954 | 1024 | 1054 | 16 | 36 | 56 | 1656 | 1716 | 1736 | 1802 | 1837 | 1907 | 2307 |
| Kaimes Crossroads | 0722 | 0752 | 0822 | 0852 | 0926 | 0958 | 1028 | 1058 | 21 | 41 | 01 | 1701 | 1721 | 1740 | 1806 | 1841 | 1911 | 2311 |
| Fairmilehead Xroads | 0727 | 0757 | 0827 | 0857 | 0930 | 1002 | 1032 | 1102 | 26 | 46 | 06 | 1706 | 1726 | 1744 | 1810 | 1845 | 1915 | 2315 |
| Morningside Stn | 0735 | 0805 | 0835 | 0905 | 0938 | 1010 | 1040 | 1110 | 35 | 55 | 15 | 1715 | 1735 | 1751 | 1817 | 1852 | 1922 | 2322 |
| Tollcross, Home St | 0743 | 0813 | 0843 | 0913 | 0946 | 1018 | 1048 | 1118 | 44 | 04 | 24 | 1724 | 1744 | 1759 | 1825 | 1900 | 1930 | 2330 |
| West End, Lothian Rd | 0746 | 0816 | 0846 | 0916 | 0949 | 1021 | 1051 | 1121 | 48 | 08 | 28 | 1728 | 1748 | 1802 | 1828 | 1903 | 1933 | 2333 |
| Elm Row | 0756 | 0826 | 0856 | 0926 | 0958 | 1031 | 1101 | 1131 | 59 | 19 | 39 | 1739 | 1759 | 1812 | 1838 | 1913 | 1943 | 2343 |
| Newhaven | 0807 | 0837 | 0907 | 0937 | 1010 | 1043 | 1113 | 1143 | 11 | 31 | 51 | 1751 | 1809 | 1822 | 1848 | 1923 | 1953 | 2353 |
| Ocean Terminal | 0812 | 0842 | 0912 | 0942 | 1015 | 1048 | 1118 | 1148 | 16 | 36 | 56 | 1756 | 1814 | 1827 | 1853 | 1928 | 1958 | 2358 |
| Ocean Terminal | 0720 | 0750 | 0820 | 0850 | 0920 | 0953 | 1026 | 1056 | 25 | 45 | 05 | 1705 | 1725 | 1806 | 1836 | 2306 | 2336 | |
| Newhaven | 0725 | 0755 | 0825 | 0855 | 0925 | 0957 | 1030 | 1100 | 30 | 50 | 10 | 1710 | 1730 | 1810 | 1840 | 2310 | 2340 | |
| Elm Row | 0736 | 0806 | 0836 | 0906 | 0936 | 1008 | 1043 | 1113 | 44 | 04 | 24 | 1724 | 1744 | 1821 | 1851 | 2321 | 2351 | |
| West End, Lothian Rd | 0746 | 0816 | 0846 | 0916 | 0946 | 1018 | 1055 | 1125 | 56 | 16 | 36 | 1736 | 1756 | 1831 | 1901 | 2331 | - | |
| Tollcross, Home St | 0749 | 0819 | 0849 | 0919 | 0949 | 1021 | 1100 | 1130 | 01 | 21 | 41 | 1741 | 1801 | 1834 | 1904 | 2334 | - | |
| Morningside Stn | 0756 | 0826 | 0856 | 0926 | 0956 | 1027 | 1108 | 1138 | 09 | 29 | 49 | 1749 | 1808 | 1841 | 1911 | 2341 | - | |
| Fairmilehead Xroads | 0803 | 0833 | 0903 | 0933 | 1003 | 1035 | 1116 | 1146 | 17 | 37 | 57 | 1757 | 1814 | 1847 | 1917 | 2347 | - | |
| Kaimes Crossroads | 0808 | 0838 | 0908 | 0938 | 1008 | 1040 | 1121 | 1151 | 22 | 42 | 02 | 1802 | 1819 | 1852 | 1922 | 2352 | - | |
| Hyvots Bank | 0813 | 0843 | 0913 | 0943 | 1013 | 1045 | 1126 | 1156 | 27 | 47 | 07 | 1807 | 1824 | 1857 | 1927 | 2357 | - | |

14 Muirhouse - Leith - City - St. Leonard's - Greendykes

14

| | | | | | | | | | | | | | | | | | | | | | | | | |
|------------------------|----|---|-------------|-------------|------|------|------|------|-------------|------|------|---------------------|------|------|------|-------------|-------------|------|------|------|------|----------|-------------|------|
| Muirhouse Pennywell Pl | - | - | 0836 | 0906 | 1706 | 1736 | 1806 | 1848 | 1918 | 2218 | 2318 | Greendykes Terminus | 0849 | 0919 | 0944 | 1014 | 1044 | 1744 | 1814 | 1844 | 1912 | 1947 | 2012 | 2312 |
| Pilton Granton Primary | - | - | 0842 | 0912 | 1712 | 1742 | 1812 | 1853 | 1923 | 2223 | 2323 | Prestonfield Ave | 0859 | 0929 | 0954 | 1024 | 1054 | 1754 | 1821 | 1851 | 1919 | 1954 | 2019 | 2319 |
| Goldenacre | - | - | 0851 | 0921 | 1721 | 1751 | 1821 | 1900 | 1930 | 2230 | 2330 | Leopold Place | 0925 | 0955 | 1023 | 1053 | 1123 | 1823 | 1845 | 1915 | 1942 | R | 2042 | 2342 |
| Foot of Leith Walk | - | - | 0903 | 0933 | 1733 | 1803 | 1833 | 1909 | 1939 | 2239 | 2339 | Leith, Kirkgate | 0935 | 1005 | 1033 | 1103 | 1133 | 1833 | 1854 | 1924 | 1951 | - | 2051 | 2351 |
| Elm Row | 08 | | | | | | | | | | | | | | | | | | | | | | | |

16 Silverknowes - Newhaven - Leith - City - Morningside - Torphin

| | | | | | | |
|------------------------|--|---------------|-----------------|-------------------------------|------------------|-----------|
| Silverknowes | 0554 0624 0654 0724 0754 0824 0854 0924 0949 | – 1021 – 1051 | 21 41 01 | 1701 1721 1741 1808 1838 1908 | 1939 2009 | 2309 2329 |
| Muirhouse | 0557 0627 0657 0727 0757 0827 0857 0927 0952 | – 1024 – 1054 | 24 44 04 | 1704 1724 1744 1811 1841 1911 | 1942 2012 | 2312 2332 |
| Newhaven | 0606 0636 0706 0736 0806 0836 0906 0936 1000 | – 1035 – 1105 | 35 55 15 | 1715 1735 1755 1821 1851 1921 | 1952 2021 | 2321 2341 |
| Foot of Leith Walk | 0615 0645 0715 0745 0815 0845 0915 0945 1009 | – 1047 – 1117 | 47 07 27 | 1727 1747 1806 1831 1901 1931 | 2002 2031 | 2331 2351 |
| Elm Row | 0621 0651 0721 0751 0821 0851 0921 0951 1016 1036 1054 1119 1124 | | 54 14 34 | 1734 1754 1811 1836 1906 1936 | 2007 2036 | 2336 2356 |
| Tollcross, Home St | 0634 0704 0734 0804 0834 0904 0934 1006 1033 1053 1111 1136 1141 | | 11 31 51 | 1751 1808 1824 1849 1919 1949 | 2020 2049 | 2349 – |
| Morningside Stn | 0641 0711 0741 0811 0841 0911 0941 1014 1041 1101 1119 1144 1149 | | 19 39 59 | 1759 1815 1831 1856 1926 1956 | 2027 2056 | 2356 – |
| Oxgangs Bank | 0648 0718 0748 0818 0848 0918 0948 1022 1049 1109 1127 1152 1157 | | 27 47 07 | 1807 1823 1839 1904 1934 2004 | 2035 2104 | 0004 – |
| Westgarth Avenue | 0653 0723 0753 0823 0853 0923 0953 1027 1054 1114 1132 1157 1202 | | 32 52 12 | 1812 1828 1844 1909 1939 2009 | 2040 2109 | 0009 – |
| Torphin | 0657 0727 0757 0827 0857 0927 0957 1031 1058 1118 1136 1201 1206 | | 36 56 16 | 1816 1832 1848 1913 1943 2013 | 2044 2113 | 0013 – |

| | | | | | |
|------------------------|---|-----------------|-----------------------------------|------------------|-----------------|
| Torphin | 0703 0733 0803 0833 0903 0933 1007 1037 | 07 27 47 | 1727 1747 1811 1826 1841 1856 | 1922 1952 | 2252 2322 2352 |
| Dreghorn | 0709 0739 0809 0839 0909 0939 1013 1043 | 13 33 53 | 1733 1753 1816 1831 1846 1901 | 1927 1957 | 2257 2327 2357 |
| Oxgangs Bank | 0712 0742 0812 0842 0912 0942 1016 1046 | 16 36 56 | 1736 1756 1819 1834 1849 1904 | 1930 2000 | 2300 2330 0000 |
| Morningside Stn | 0720 0750 0820 0850 0920 0950 1025 1055 | 25 45 05 | 1744 1804 1826 1841 1857 1911 | 1937 2007 | 2307 2337 0007 |
| Tollcross, Home St | 0728 0758 0828 0858 0928 0958 1034 1104 | 34 54 14 | 1752 1812 1834 1849 1905 1919 | 1945 2015 | 2315 2345 0015 |
| Leopold Place | 0741 0811 0841 0911 0941 1011 1049 1119 | 49 09 29 | 1805 1825 1847 R 1918 1932 | 1958 2028 | 2328 R R |
| Leith, Kirkgate | 0750 0820 0850 0920 0950 1020 1059 1129 | 59 19 39 | 1814 1834 1856 – 1927 1941 | 2007 2037 | 2337 – |
| Newhaven | 0759 0829 0859 0929 0959 1029 1109 1139 | 09 29 49 | 1822 1842 1904 – 1935 1949 | 2015 2045 | 2345 – |
| Muirhouse | 0808 0838 0908 0938 1009 1039 1119 1149 | 19 39 59 | 1831 1851 1913 – 1944 1958 | 2024 2054 | 2354 – |
| Silverknowes | 0811 0841 0911 0941 1013 1043 1123 1153 | 23 43 03 | 1834 1854 1916 – 1947 2001 | 2027 2057 | 2357 – |

R - continues to Elm Row

19 Granton - Crewe Toll - West End - City

| | | | | | | | | |
|-----------------------|-----------------------|---------------------------------|---------------------|-----------------------|---------------------|------------------|---------------------------------|------------------------------------|
| Granton Square | 0910 0940 1010 | then every 30 mins until | 1840 1910 1940 2010 | Leith Street | 0940 1010 1040 1110 | 1140 1210 | then every 30 mins until | 1740 1810 1840 1910 1940 2010 2040 |
| Crewe Toll | 0920 0950 1020 | | 1848 1920 1950 2020 | West End | 0948 1018 1048 1118 | 1148 1218 | | 1748 1818 1848 1918 1948 2018 2048 |
| West End | 0928 0958 1028 | | 1853 1928 1958 2028 | Crewe Toll | 0956 1026 1056 1127 | 1156 1226 | | 1756 1826 1856 1926 1956 2026 2056 |
| Leith Street | 0937 1007 1037 | | 1902 1937 2007 2037 | Granton Square | 1006 1036 1106 1137 | 1206 1236 | | 1806 1835 1906 1936 2006 2036 2106 |

21 Clovenstone - Wester Hailes - Clermiston - Leith - Portobello - Niddrie - Royal Infirmary

| | | | |
|------------------------------|------------------------------------|------------------|---|
| Clovenstone Road | – 0625 0725 0825 0920 1020 1050 | 1120 1150 | 1720 1750 1820 1850 1920 2020 2120 2220 |
| Westside Plaza | – 0628 0728 0828 0923 1023 1053 | 1124 1154 | 1724 1754 1824 1854 1924 2023 2123 2223 |
| Forrester Park Ave | – 0635 0735 0835 0930 1030 1100 | 1132 1202 | 1732 1802 1832 1902 1932 2030 2130 2230 |
| Meadowplace | – 0638 0738 0838 0934 1034 1104 | 1136 1206 | 1736 1806 1836 1906 1935 2033 2133 2233 |
| Clermiston | – 0644 0744 0844 0941 1041 1111 | 1143 1213 | 1743 1813 1843 1913 1942 2039 2139 2239 |
| Davidson's Mains | – 0649 0749 0849 0946 1046 1116 | 1148 1218 | 1748 1818 1848 1918 1947 2044 2144 2244 |
| Crewe Toll | – 0656 0756 0856 0953 1053 1123 | 1155 1225 | 1755 1825 1855 1925 1954 2051 2151 2251 |
| Goldenacre | 0601 0701 0801 0901 0958 1058 1128 | 1200 1230 | 1800 1830 1900 1930 1959 2055 2155 2255 |
| Leith, Kirkgate | 0608 0708 0808 0908 1006 1106 1136 | 1208 1238 | 1808 1838 1908 1938 2006 2102 2202 2302 |
| Lochend Roundabout | 0615 0715 0815 0915 1013 1114 1144 | 1216 1246 | 1816 – 1916 – 2013 – – – |
| Portobello, King's Rd | 0621 0721 0821 0921 1020 1122 1152 | 1224 1254 | 1824 – 1924 – 2020 – – – |
| Hay Drive | 0630 0730 0830 0930 1030 1135 1205 | 1237 1307 | 1837 – 1937 – 2030 – – – |
| Royal Infirmary | 0637 0737 0837 0937 1037 1142 1212 | 1244 1314 | 1844 – 1944 – 2037 – – – |

| | | | |
|------------------------------|--|------------------|------------------------------|
| Royal Infirmary | – – 0648 0748 0848 0948 – 1048 – | 1148 1218 | 1748 1818 1848 1948 2048 |
| Hay Drive | – – 0655 0755 0855 0956 – 1056 – | 1156 1226 | 1756 1826 1856 1956 2056 |
| Portobello, King's Rd | – – 0707 0807 0907 1008 – 1108 – | 1208 1238 | 1808 1838 1908 2008 2108 |
| Lochend Roundabout | – – 0714 0814 0915 1017 – 1117 – | 1217 1247 | 1817 1847 1917 2017 2117 |
| Leith, Kirkgate | 0536 0636 0721 0821 0923 1025 1055 1125 1155 | 1225 1255 | 1825 D 1925 2025 2125 |
| Goldenacre | 0543 0643 0728 0828 0930 1034 1104 1134 1204 | 1234 1304 | 1834 – 1933 2033 2133 |
| Crewe Toll | 0548 0648 0733 0833 0936 1040 1110 1140 1210 | 1240 1310 | 1840 – 1938 2038 2138 |
| Davidson's Mains | 0555 0655 0740 0840 0943 1048 1118 1148 1218 | 1248 1318 | 1848 – 1945 2045 2145 |
| Clermiston | 0600 0700 0745 0845 0949 1054 1124 1154 1224 | 1254 1324 | 1854 – 1951 2051 2151 |
| Meadowplace | 0606 0706 0751 0851 0956 1101 1131 1201 1231 | 1301 1331 | 1901 – 1957 2057 2157 |
| Forrester Park Ave | 0609 0709 0754 0854 0959 1104 1134 1204 1234 | 1304 1334 | 1904 – 2000 2100 2200 |
| Westside Plaza | 0616 0716 0801 0901 1006 1111 1141 1211 1241 | 1311 1341 | 1911 – 2007 2107 2207 |
| Clovenstone Road | 0620 0720 0805 0905 1010 1115 1145 1215 1245 | 1315 1345 | 1915 – 2011 2111 2211 |

D - continues to Duke Street

22 Gyle Centre - Stenhouse - Balgreen - City - Leith - Ocean Terminal 22

Table with 2 columns of routes and their respective departure times. Includes routes like Gyle Centre, Broomhouse R-about, and Ocean Terminal.

R - continues to Elm Row

24 Muirhouse - Crewe Toll - Stockbridge - City - Marchmont - Royal Infirmary 24

Table with 2 columns of routes and their respective departure times. Includes routes like Muirhouse Pennywell Pl, Crewe Toll, and Royal Infirmary.

25 Heriot-Watt Uni - Hermiston Park & Ride - Gorgie - City - Leith - Restalrig 25

Table with 2 columns of routes and their respective departure times. Includes routes like Heriot-Watt Uni, Hermiston P&R, and Restalrig Avenue.

S - starts from Sighthill Terminus 3 mins before Sighthill Burtons

R - continues to Elm Row

26 Clerwood - Zoo - City - Portobello - Musselburgh - Seton Sands OR Tranter 26

Table with 2 columns of routes and their respective departure times. Includes routes like Clerwood, Drum Brae South, and Seton Sands.

L - starts from Leopold Place 6 minutes before Meadowbank House R - continues to Elm Row

26 Tranent OR Seton Sands - Musselburgh - Portobello - City - Zoo - Clerwood

26

26 December 21 & 2 January 22

26 December 21 & 2 January 22

| | | | | | | | | | | | | | | | | | | | | | | | | | | | | | | | | | | |
|-----------------------------|------|------|------|------|------|------|------|------|------|------|-----------|-----------|-----------|-----------|------|------|------|------|------|------|------|------|------|------|------|------|------|------|------|------|------|------|------|------|
| Tranent Windygoul | - | - | 0709 | - | - | 0809 | - | 0850 | - | - | 46 | - | 16 | - | 1646 | - | 1716 | - | - | 1751 | - | 1835 | - | - | 1935 | - | 2035 | - | 2135 | - | 2235 | - | 2335 | - |
| Seton Sands | - | 0644 | | 0734 | - | | 0834 | | 0913 | 0939 | | 09 | | 39 | | 1709 | | 1739 | 1749 | | 1822 | | 1852 | 1912 | | 2012 | | 2112 | | 2212 | | 2302 | | 0002 |
| Prestonpans | - | 0653 | 0723 | 0743 | - | 0823 | 0843 | 0906 | 0922 | 0948 | 02 | 18 | 33 | 48 | 1703 | 1718 | 1733 | 1748 | 1758 | 1808 | 1831 | 1849 | 1859 | 1919 | 1949 | 2019 | 2049 | 2119 | 2149 | 2219 | 2249 | 2309 | 2349 | 0009 |
| Levenhall R-about | 0629 | 0659 | 0729 | 0749 | 0809 | 0829 | 0849 | 0912 | 0928 | 0954 | 08 | 24 | 39 | 54 | 1709 | 1724 | 1739 | 1754 | 1804 | 1814 | 1836 | 1854 | 1904 | 1924 | 1954 | 2024 | 2054 | 2124 | 2154 | 2224 | 2254 | 2314 | 2354 | 0014 |
| Musselburgh Pol Stn | 0635 | 0705 | 0735 | 0755 | 0815 | 0835 | 0855 | 0919 | 0935 | 1001 | 15 | 31 | 46 | 01 | 1716 | 1731 | 1746 | 1801 | 1811 | 1821 | 1841 | 1859 | 1909 | 1929 | 1959 | 2029 | 2059 | 2129 | 2159 | 2229 | 2259 | 2319 | 2359 | 0019 |
| Eastfield | 0642 | 0712 | 0742 | 0802 | 0822 | 0842 | 0902 | 0926 | 0942 | 1008 | 22 | 38 | 53 | 08 | 1723 | 1738 | 1753 | 1808 | 1818 | 1828 | 1847 | 1905 | 1915 | 1935 | 2005 | 2035 | 2105 | 2135 | 2205 | 2235 | 2305 | 2325 | 0005 | 0025 |
| Portobello King's Rd | 0649 | 0719 | 0749 | 0809 | 0829 | 0849 | 0909 | 0933 | 0949 | 1016 | 30 | 46 | 01 | 16 | 1731 | 1746 | 1801 | 1816 | 1826 | 1835 | 1854 | 1912 | 1922 | 1942 | 2012 | 2042 | 2112 | 2142 | 2212 | 2242 | 2312 | 2332 | 0012 | 0032 |
| Meadowbank Hse | 0656 | 0726 | 0756 | 0816 | 0836 | 0856 | 0916 | 0940 | 0956 | 1023 | 37 | 53 | 08 | 23 | 1738 | 1753 | 1808 | 1823 | 1832 | 1840 | 1859 | 1917 | 1927 | 1947 | 2017 | 2047 | 2117 | 2147 | 2217 | 2247 | 2317 | 2337 | 0017 | 0037 |
| Waterloo Place | 0703 | 0733 | 0805 | 0823 | 0843 | 0905 | 0923 | 0947 | 1004 | 1032 | 46 | 02 | 17 | 32 | 1747 | 1802 | 1817 | 1832 | 1839 | 1847 | 1906 | 1924 | 1934 | 1954 | 2024 | 2054 | 2124 | 2154 | 2224 | 2254 | 2324 | 2344 | 0024 | 0044 |
| Haymarket Stn | 0713 | 0743 | 0815 | 0833 | 0853 | 0915 | 0933 | 0957 | 1017 | 1045 | 59 | 15 | 30 | 45 | 1800 | 1815 | 1830 | 1843 | - | 1858 | - | 1935 | - | 2005 | 2035 | 2105 | 2135 | 2205 | 2235 | 2305 | - | - | - | - |
| Drum Brae South | 0724 | 0754 | 0826 | 0844 | 0904 | 0926 | 0944 | 1009 | 1029 | 1057 | 11 | 27 | 42 | 57 | 1812 | 1827 | 1841 | 1854 | - | 1909 | - | 1946 | - | 2016 | 2046 | 2116 | 2146 | 2216 | 2246 | 2316 | - | - | - | - |
| Clerwood | 0732 | 0802 | 0834 | 0852 | 0912 | 0934 | 0952 | 1018 | 1038 | 1106 | 20 | 36 | 51 | 06 | 1821 | 1836 | 1850 | 1903 | - | 1918 | - | 1955 | - | 2025 | 2055 | 2125 | 2155 | 2225 | 2255 | 2325 | - | - | - | - |

then at these mins past each hour until

27 Silverknowes - Canonmills - City - Polwarth - Hunter's Tryst

27

| | | | | | | | | | | | | | | | | | | | | | | | | | | | | | | | | | | | |
|---------------------------|------|------|------|------|------|------|------|------|------|------|------|------|----------|---|---|---|---|---|---|---|---|---|---|---|---|---|---|---|---|---|---|---|---|---|---|
| Silverknowes | - | 0828 | 0908 | 0938 | 1738 | 1808 | 1838 | 1908 | 1935 | 2035 | 2135 | 2235 | 2335 | - | - | - | - | - | - | - | - | - | - | - | - | - | - | - | - | - | - | - | - | - | |
| Crewe Toll | - | 0836 | 0917 | 0947 | 1747 | 1816 | 1846 | 1916 | 1943 | 2043 | 2143 | 2243 | 2343 | - | - | - | - | - | - | - | - | - | - | - | - | - | - | - | - | - | - | - | - | - | |
| Canonmills | 0758 | 0843 | 0927 | 0957 | 1757 | 1824 | 1854 | 1924 | 1951 | 2051 | 2151 | 2251 | C | - | - | - | - | - | - | - | - | - | - | - | - | - | - | - | - | - | - | - | - | - | |
| Hanover Street | 0804 | 0849 | 0934 | 1004 | 1804 | 1830 | 1900 | 1930 | 1957 | 2057 | 2157 | 2257 | - | - | - | - | - | - | - | - | - | - | - | - | - | - | - | - | - | - | - | - | - | - | - |
| Tollcross, Home St | 0813 | 0858 | 0944 | 1014 | 1814 | 1839 | 1909 | 1939 | 2006 | 2106 | 2206 | 2306 | - | - | - | - | - | - | - | - | - | - | - | - | - | - | - | - | - | - | - | - | - | - | - |
| Firrhill | 0823 | 0908 | 0955 | 1025 | 1825 | 1850 | 1920 | 1950 | 2017 | 2117 | 2217 | 2317 | - | - | - | - | - | - | - | - | - | - | - | - | - | - | - | - | - | - | - | - | - | - | - |
| Oxgangs Bank | 0827 | 0912 | 1000 | 1030 | 1830 | 1854 | 1924 | 1954 | 2021 | 2121 | 2221 | 2321 | - | - | - | - | - | - | - | - | - | - | - | - | - | - | - | - | - | - | - | - | - | - | - |
| Hunter's Tryst | 0829 | 0914 | 1003 | 1033 | 1833 | 1857 | 1927 | 1957 | 2024 | 2124 | 2224 | 2324 | - | - | - | - | - | - | - | - | - | - | - | - | - | - | - | - | - | - | - | - | - | - | - |

C - continues to Bellevue Crescent

| | | | | | | | | | | | | | | | | | | | | | | | | | | | | | | | | | | | |
|---------------------------|------|------|------|------|------|------|------|------|------|------|------|------|------|------|---|---|---|---|---|---|---|---|---|---|---|---|---|---|---|---|---|---|---|---|---|
| Hunter's Tryst | 0833 | 0923 | 1007 | 1037 | 1737 | 1807 | 1837 | 1912 | 1942 | 2002 | 2042 | 2142 | 2242 | 2327 | - | - | - | - | - | - | - | - | - | - | - | - | - | - | - | - | - | - | - | - | |
| Oxgangs Bank | 0836 | 0926 | 1010 | 1040 | 1740 | 1810 | 1840 | 1915 | 1945 | 2005 | 2045 | 2145 | 2245 | 2330 | - | - | - | - | - | - | - | - | - | - | - | - | - | - | - | - | - | - | - | - | - |
| Firrhill | 0840 | 0931 | 1015 | 1045 | 1745 | 1814 | 1844 | 1919 | 1949 | 2009 | 2049 | 2149 | 2249 | 2334 | - | - | - | - | - | - | - | - | - | - | - | - | - | - | - | - | - | - | - | - | - |
| Tollcross, Home St | 0851 | 0944 | 1028 | 1058 | 1758 | 1826 | 1856 | 1931 | 2001 | 2021 | 2101 | 2201 | 2301 | 2346 | - | - | - | - | - | - | - | - | - | - | - | - | - | - | - | - | - | - | - | - | - |
| Hanover Street | 0900 | 0955 | 1039 | 1109 | 1809 | 1835 | 1905 | 1940 | 2010 | 2030 | 2110 | 2210 | 2310 | 2355 | - | - | - | - | - | - | - | - | - | - | - | - | - | - | - | - | - | - | - | - | - |
| Canonmills | 0905 | 1001 | 1045 | 1115 | 1815 | 1841 | 1911 | 1946 | 2016 | 2036 | 2116 | 2216 | 2316 | 0001 | - | - | - | - | - | - | - | - | - | - | - | - | - | - | - | - | - | - | - | - | - |
| Crewe Toll | 0913 | 1010 | 1054 | 1124 | 1824 | 1848 | 1918 | 1953 | 2023 | 2043 | 2123 | 2223 | 2323 | - | - | - | - | - | - | - | - | - | - | - | - | - | - | - | - | - | - | - | - | - | - |
| Silverknowes | 0921 | 1019 | 1103 | 1133 | 1833 | 1856 | 1926 | 2001 | 2031 | 2051 | 2131 | 2231 | 2331 | - | - | - | - | - | - | - | - | - | - | - | - | - | - | - | - | - | - | - | - | - | - |

29 Silverknowes - Stockbridge - City - Gilmerton - Eskbank - Gorebridge

29

| | | | | | | | | | | | | | | | | | | | | | | | | | | | | | | | | | | | |
|--------------------------------|------|--------|------|------|------|------|------|------|------|------|------|------|------|----------|---|---|---|---|---|---|---|---|---|---|---|---|---|---|---|---|---|---|---|---|---|
| Silverknowes | - | - | 0749 | 0849 | 0949 | 1049 | 1549 | 1649 | 1749 | 1849 | 2003 | 2103 | 2203 | 2232 | - | - | - | - | - | - | - | - | - | - | - | - | - | - | - | - | - | - | - | - | |
| Crewe Toll | - | - | 0755 | 0855 | 0955 | 1057 | 1557 | 1657 | 1757 | 1856 | 2010 | 2110 | 2210 | 2239 | - | - | - | - | - | - | - | - | - | - | - | - | - | - | - | - | - | - | - | - | - |
| Stockbridge | - | - | 0803 | 0903 | 1003 | 1106 | 1606 | 1706 | 1805 | 1904 | 2018 | 2118 | 2218 | 2247 | - | - | - | - | - | - | - | - | - | - | - | - | - | - | - | - | - | - | - | - | - |
| Frederick Street | - | - | 0807 | 0907 | 1008 | 1111 | 1611 | 1711 | 1810 | 1909 | 2023 | 2123 | 2223 | 2252 | - | - | - | - | - | - | - | - | - | - | - | - | - | - | - | - | - | - | - | - | - |
| North Bridge | 0642 | 0742 | 0813 | 0913 | 1015 | 1118 | 1618 | 1718 | 1815 | 1914 | 2028 | 2128 | 2228 | R | - | - | - | - | - | - | - | - | - | - | - | - | - | - | - | - | - | - | - | - | - |
| Newington Road | 0648 | 0748 | 0820 | 0920 | 1024 | 1127 | 1627 | 1727 | 1822 | 1921 | 2035 | 2135 | 2235 | - | - | - | - | - | - | - | - | - | - | - | - | - | - | - | - | - | - | - | - | - | - |
| Cameron Toll | 0652 | 0752 | 0824 | 0924 | 1029 | 1132 | 1632 | 1732 | 1826 | 1925 | 2039 | 2139 | 2239 | - | - | - | - | - | - | - | - | - | - | - | - | - | - | - | - | - | - | - | - | - | - |
| Gilmerton Terminus | 0700 | 0800 | 0832 | 0932 | 1039 | 1142 | 1642 | 1742 | 1835 | 1934 | 2048 | 2148 | 2248 | - | - | - | - | - | - | - | - | - | - | - | - | - | - | - | - | - | - | - | - | - | - |
| Eskbank Stn & Tesco | 0708 | 0808 | 0840 | 0940 | 1049 | 1152 | 1652 | 1752 | 1843 | 1942 | 2056 | 2156 | 2256 | - | - | - | - | - | - | - | - | - | - | - | - | - | - | - | - | - | - | - | - | - | - |
| Newtongrange | 0713 | 0813 | 0845 | 0945 | 1054 | 1157 | 1657 | 1757 | 1848 | 1947 | 2101 | 2201 | 2301 | - | - | - | - | - | - | - | - | - | - | - | - | - | - | - | - | - | - | - | - | - | - |
| Gore Avenue (top) | 0720 | 0820 | 0852 | 0952 | 1102 | 1205 | 1705 | 1804 | 1855 | 1954 | 2108 | 2208 | 2308 | - | - | - | - | - | - | - | - | - | - | - | - | - | - | - | - | - | - | - | - | - | - |
| Birkenside | 0723 | 0823</ | | | | | | | | | | | | | | | | | | | | | | | | | | | | | | | | | |

30 Clovenstone - City - Niddrie - Fort Kinnaird - Stoneybank - Musselburgh

30

Service 30 operates a special route on 26 December and 02 January. Journeys start at Westside Plaza and operate via Baberton Mains, Clovenstone Drive and then normal route to Musselburgh.

| | | | | | | | | | | | | | | | | | | | | | | | | | | | | | | | | | | | |
|----------------------------|----------|-------------|-------------|-------------|-------------|-------------|----------|-------------|-------------|----------|-------------|----------|-------------|-------------|-----------|-----------|-----------|-----------|-----------|------|------|----------|------|----------|------|----------|------|------|----------|------|----------|------|------|------|----------|
| Westside Plaza | - | 0625 | 0655 | 0725 | 0755 | 0825 | - | 0855 | 0925 | - | 0955 | - | 1024 | 1041 | 56 | 11 | 26 | 41 | 1641 | 1659 | 1714 | 1729 | 1744 | 1759 | 1814 | 1830 | 1900 | 1920 | 1941 | 2011 | 2041 | 2141 | 2241 | 2341 | |
| Clovenstone Drive | - | 0630 | 0700 | 0730 | 0800 | 0830 | - | 0900 | 0930 | - | 1000 | - | 1030 | 1047 | 02 | 17 | 32 | 47 | 1647 | 1705 | 1720 | 1735 | 1750 | 1805 | 1820 | 1835 | 1905 | 1925 | 1946 | 2016 | 2046 | 2146 | 2246 | 2346 | |
| Westside Plaza | - | 0637 | 0707 | 0737 | 0807 | 0837 | - | 0907 | 0937 | - | 1008 | - | 1038 | 1055 | 10 | 25 | 40 | 55 | 1655 | 1713 | 1728 | 1743 | 1758 | 1813 | 1828 | 1842 | 1912 | 1932 | 1953 | 2023 | 2053 | 2153 | 2253 | 2353 | |
| Longstone | - | 0643 | 0713 | 0743 | 0813 | 0843 | - | 0913 | 0943 | - | 1015 | - | 1045 | 1102 | 17 | 32 | 47 | 02 | 1702 | 1720 | 1735 | 1750 | 1805 | 1820 | 1834 | 1848 | 1918 | 1938 | 1959 | 2029 | 2059 | 2159 | 2259 | 2359 | |
| Balgreen | - | 0649 | 0719 | 0749 | 0819 | 0849 | - | 0919 | 0949 | - | 1022 | - | 1052 | 1109 | 24 | 39 | 54 | 09 | 1709 | 1727 | 1742 | 1757 | 1812 | 1827 | 1840 | 1854 | 1924 | 1944 | 2005 | 2035 | 2105 | 2205 | 2305 | 0005 | |
| West End Lothian Rd | L | 0655 | 0725 | 0755 | 0825 | 0855 | L | 0926 | 0956 | L | 1030 | L | 1100 | 1117 | 32 | 47 | 02 | 17 | 1717 | 1735 | 1750 | 1804 | 1819 | 1834 | 1846 | 1900 | 1930 | 1950 | 2011 | 2041 | 2111 | 2211 | 2311 | 0011 | |
| North Bridge | | 0633 | 0703 | 0733 | 0803 | 0833 | 0903 | 0924 | 0935 | 1005 | 1024 | 1039 | 1054 | 1109 | 1126 | 41 | 56 | 11 | 26 | 1726 | 1744 | R | 1812 | R | 1842 | R | 1908 | 1938 | R | 2019 | R | 2119 | 2219 | 2319 | R |
| Prestonfield Ave | | 0645 | 0715 | 0745 | 0815 | 0845 | 0915 | 0936 | 0947 | 1020 | 1039 | 1054 | 1109 | 1124 | 1141 | 56 | 11 | 26 | 41 | 1741 | 1759 | - | 1825 | - | 1855 | - | 1921 | 1951 | - | 2032 | - | 2132 | 2232 | 2332 | - |
| Hay Drive | | 0650 | 0720 | 0750 | 0820 | 0850 | 0920 | 0941 | 0952 | 1027 | 1046 | 1101 | 1116 | 1131 | 1148 | 03 | 18 | 33 | 48 | 1748 | 1806 | - | 1832 | - | 1902 | - | 1928 | 1958 | - | 2039 | - | 2139 | 2239 | 2339 | - |
| Fort Kinnaird | | 0654 | 0724 | 0754 | 0824 | 0854 | 0924 | 0945 | 0956 | 1032 | 1051 | 1106 | 1121 | 1136 | 1153 | 08 | 23 | 38 | 53 | 1753 | 1811 | - | 1836 | - | 1906 | - | 1932 | 2002 | - | 2043 | - | 2143 | 2243 | 2343 | - |
| Queen Margaret Uni | | - | 0730 | 0800 | 0830 | 0900 | 0930 | 0951 | 1003 | 1041 | 1100 | 1115 | 1130 | 1145 | 1202 | 17 | 32 | 47 | 02 | 1802 | 1820 | - | 1843 | - | 1913 | - | 1939 | 2009 | - | 2050 | - | 2150 | 2250 | 2350 | - |
| Musselburgh Pol Stn | | - | 0737 | 0807 | 0837 | 0907 | 0937 | 0958 | 1015 | 1053 | 1112 | 1127 | 1142 | 1157 | 1214 | 29 | 44 | 59 | 14 | 1814 | 1832 | - | 1852 | - | 1922 | - | 1948 | 2018 | - | 2059 | - | 2159 | 2259 | 2359 | - |
| Musselburgh Grammar | | - | 0739 | 0809 | 0839 | 0909 | 0939 | 1000 | 1019 | 1057 | 1116 | 1131 | 1146 | 1201 | 1218 | 33 | 48 | 03 | 18 | 1818 | 1834 | - | 1854 | - | 1924 | - | 1950 | 2020 | - | 2101 | - | 2201 | 2301 | 0001 | - |

| | | | | | | | | | | | | | | | | | | | | | | | | | | | | | | | | | | | |
|----------------------------|-------------|-------------|-------------|-------------|-------------|-------------|-------------|-------------|-------------|-------------|-------------|-------------|-------------|-------------|-------------|-----------|-----------|-----------|-----------|------|------|------|------|------|------|------|------|------|------|------|------|---|---|---|---|
| Musselburgh Grammar | - | - | - | - | 0712 | 0742 | 0812 | 0842 | - | 0912 | - | 0942 | - | 1011 | 26 | 41 | 56 | 11 | 1656 | 1711 | 1726 | 1741 | 1759 | 1829 | 1859 | 1929 | 1959 | 2029 | 2129 | 2229 | - | - | - | - | |
| Musselburgh Pol Stn | - | - | - | - | 0715 | 0745 | 0815 | 0845 | - | 0915 | - | 0945 | - | 1019 | 31 | 46 | 01 | 16 | 1701 | 1716 | 1731 | 1746 | 1804 | 1832 | 1902 | 1932 | 2002 | 2032 | 2132 | 2232 | - | - | - | - | |
| Queen Margaret Uni | - | - | - | - | 0727 | 0757 | 0827 | 0857 | - | 0927 | - | 0957 | - | 1026 | 44 | 59 | 14 | 29 | 1714 | 1729 | 1744 | 1759 | 1817 | 1843 | 1913 | 1943 | 2013 | 2043 | 2143 | 2243 | - | - | - | - | |
| Fort Kinnaird | - | - | - | - | 0704 | 0734 | 0804 | 0834 | 0904 | - | 0934 | - | 1005 | - | 1038 | 53 | 08 | 23 | 38 | 1723 | 1738 | 1753 | 1808 | 1826 | 1851 | 1921 | 1951 | 2021 | 2051 | 2151 | 2251 | - | - | - | - |
| Hay Drive | - | - | - | - | 0708 | 0738 | 0808 | 0838 | 0908 | - | 0938 | - | 1010 | - | 1043 | 58 | 13 | 28 | 43 | 1728 | 1743 | 1758 | 1813 | 1831 | 1854 | 1924 | 1954 | 2024 | 2054 | 2154 | 2254 | - | - | - | - |
| Prestonfield Ave | S | S | S | S | 0714 | 0744 | 0814 | 0844 | 0914 | S | 0944 | S | 1019 | S | 1052 | 07 | 22 | 37 | 52 | 1737 | 1752 | 1807 | 1822 | 1837 | 1900 | 1930 | 2000 | 2030 | 2100 | 2200 | 2300 | - | - | - | - |
| West End Lothian Rd | 0604 | 0634 | 0704 | 0734 | 0804 | 0834 | 0904 | 0934 | 1000 | 1027 | 1032 | 1044 | 1102 | 1117 | 32 | 47 | 02 | 17 | 1802 | - | 1832 | - | 1856 | 1919 | 1949 | 2019 | - | 2119 | 2219 | 2319 | - | - | - | - | |
| Balgreen | 0611 | 0641 | 0711 | 0741 | 0811 | 0841 | 0911 | 0941 | 1007 | 1014 | 1039 | 1051 | 1109 | 1124 | 39 | 54 | 09 | 24 | 1809 | - | 1838 | - | 1902 | 1925 | 1955 | 2025 | - | 2125 | 2225 | 2325 | - | - | - | - | |
| Longstone | 0617 | 0647 | 0717 | 0747 | 0817 | 0847 | 0917 | 0947 | 1014 | 1021 | 1046 | 1058 | 1116 | 1131 | 46 | 01 | 16 | 31 | 1816 | - | 1843 | - | 1907 | 1930 | 2000 | 2030 | - | 2130 | 2230 | 2330 | - | - | - | - | |
| Westside Plaza | 0622 | 0652 | 0722 | 0752 | 0822 | 0852 | 0922 | 0952 | 1019 | 1026 | 1051 | 1103 | 1121 | 1136 | 51 | 06 | 21 | 36 | 1821 | - | 1848 | - | 1912 | 1935 | 2005 | 2035 | - | 2135 | 2235 | 2335 | - | - | - | - | |

L - starts from Leith Street 2 minutes before North Bridge
R - continues to Elm Row
S - starts from Leith Street 10 minutes before West End Lothian Road

31 East Craigs - Zoo - City - The Murrays - Bonnyrigg OR Polton Mill

31

| | | | | | | | | | | | | | | | | | | | | | | | | |
|----------------------------|----------|----------|----------|----------|------|------|------|----------|------|------|-----------|-----------|------|------|------|------|------|------|------|------|------|------|------|------|
| East Craigs Centre | - | - | - | - | 0825 | 0855 | 0925 | - | 0955 | 1025 | 55 | 25 | 1825 | 1855 | 1925 | 1725 | 1755 | 1825 | 1855 | 1925 | 1955 | 2025 | 2115 | 2215 |
| Maybury | - | - | - | - | 0831 | 0901 | 0931 | - | 1002 | 1032 | 02 | 32 | 1832 | 1901 | 1931 | 1732 | 1802 | 1832 | 1901 | 1931 | 2001 | 2031 | 2121 | 2221 |
| Drum Brae South | - | - | - | - | 0834 | 0904 | 0934 | - | 1005 | 1035 | 05 | 35 | 1835 | 1904 | 1934 | 1735 | 1805 | 1835 | 1904 | 1934 | 2004 | 2034 | 2124 | 2224 |
| Haymarket Station | L | L | L | L | 0846 | 0916 | 0946 | L | 1019 | 1049 | 19 | 49 | 1847 | 1916 | 1946 | 1749 | 1819 | 1847 | 1916 | 1946 | 2016 | 2046 | 2136 | 2236 |
| North Bridge | 0706 | 0736 | 0806 | 0836 | 0856 | 0926 | 0956 | 1016 | 1031 | 1101 | 31 | 01 | 1857 | 1926 | 1956 | 1801 | 1831 | 1857 | 1926 | 1956 | 2026 | 2056 | 2146 | 2246 |
| Newington Road | 0710 | 0740 | 0810 | 0840 | 0903 | 0933 | 1003 | 1025 | 1040 | 1110 | 40 | 10 | 1904 | 1933 | 2003 | 1810 | 1840 | 1904 | 1933 | 2003 | 2033 | 2103 | 2153 | 2253 |
| Cameron Toll | 0714 | 0744 | 0814 | 0844 | 0907 | 0937 | 1007 | 1030 | 1045 | 1115 | 45 | 15 | 1908 | 1937 | 2007 | 1815 | 1845 | 1908 | 1937 | 2007 | 2037 | 2107 | 2157 | 2257 |
| Lasswade Rd Xroads | 0720 | 0750 | 0820 | 0850 | 0914 | 0944 | 1014 | 1038 | 1053 | 1123 | 53 | 23 | 1914 | 1943 | 2013 | 1823 | 1853 | 1914 | 1943 | 2013 | 2043 | 2113 | 2203 | 2303 |
| Bonnyrigg Toll | 0729 | 0759 | 0829 | 0859 | 0923 | 0953 | 1023 | 1048 | 1103 | 1133 | 03 | 33 | 1922 | 1951 | 2021 | 1832 | 1903 | 1922 | 1951 | 2021 | 2051 | 2121 | 2211 | 2311 |
| Hopefield | 0736 | | 0836 | | 0930 | | 1030 | | 1111 | | 11 | - | 1929 | | 1958 | | 1911 | | 1958 | | 2058 | | 2218 | 2318 |
| Polton Cameron Cres | - | - | 0806 | - | 0906 | - | 1000 | - | 1055 | - | 11 | 40 | 1929 | - | 2028 | 1839 | - | 1929 | - | 2028 | - | 2128 | - | - |

L - starts from Leith Street 2 minutes before North Bridge

| | | | | | | | | | | | | | | | | | | | | | | | | |
|-----------------------------|----------|------|------|------|------|------|------|------|------|------|-----------|-----------|------|------|----------|------|------|----------|------|----------|------|----------|------|----------|
| Polton Cameron Cres | - | - | 0811 | - | 0911 | - | 1011 | - | 1101 | - | 01 | - | - | 1801 | - | 1847 | - | 1947 | - | 2037 | - | 2137 | - | - |
| Hopefield | - | 0740 | | 0840 | | 0940 | - | 1035 | | 1129 | 08 | 38 | 1729 | | 1816 | | 1916 | | 2006 | | 2106 | | 2226 | 2321 |
| Bonnyrigg Toll | - | 0748 | 0818 | 0848 | 0918 | 0948 | 1018 | 1043 | 1108 | 1138 | 18 | 48 | 1738 | 1808 | 1824 | 1854 | 1924 | 1954 | 2014 | 2044 | 2114 | 2144 | 2234 | 2329 |
| Lasswade Rd Xroads | - | 0756 | 0826 | 0857 | 0927 | 0957 | 1027 | 1052 | 1118 | 1148 | 18 | 48 | 1748 | 1818 | 1832 | 1902 | 1932 | 2002 | 2022 | 2052 | 2122 | 2152 | 2242 | 2337 |
| Cameron Toll | - | 0803 | 0833 | 0904 | 0934 | 1004 | 1034 | 1059 | 1126 | 1156 | 26 | 56 | 1756 | 1826 | 1838 | 1908 | 1938 | 2008 | 2028 | 2058 | 2128 | 2158 | 2248 | 2343 |
| Newington Road | - | 0807 | 0837 | 0908 | 0938 | 1008 | 1038 | 1103 | 1131 | 1201 | 31 | 01 | 1801 | 1831 | 1842 | 1912 | 1942 | 2012 | 2032 | 2102 | 2132 | 2202 | 2252 | 2347 |
| West End Sandwick Pl | S | 0823 | 0853 | 0925 | 0955 | 1025 | 1055 | 1120 | 1150 | 1220 | 50 | 20 | 1820 | 1847 | R | 1928 | 1958 | R | 2048 | R | 2148 | R | 2308 | R |
| Haymarket Station | 0800 | 0825 | 0855 | 0927 | 0957 | 1027 | 1057 | 1123 | 1153 | 1223 | 53 | 23 | 1823 | 1849 | - | 1930 | 2000 | - | 2050 | - | 2150 | - | 2310 | - |
| Drum Brae R-about | 0810 | 0835 | 0905 | 0938 | 1008 | 1038 | 1108 | 1135 | 1205 | 1235 | 05 | 35 | 1835 | 1900 | - | 1941 | 2011 | - | 2101 | - | 2201 | - | 2321 | - |
| Maybury | 0813 | 0838 | 0908 | 0941 | 1011 | 1041 | 1111 | 1138 | 1208 | 1238 | 08 | | | | | | | | | | | | | |

37 Silverknowes - City - Liberton - Loanhead - Roslin - Penicuik (Deanburn OR Ladywood)

37

26 December 21 & 2 January 22

26 December 21 & 2 January 22

21

| | | | | | | | | | | | | | | | | | | | | | | | |
|--------------------------|----------|------|------|------|------|------|------|------|------|------|------|--------------|------|------|------|------|------|------|------|------|------|------|----------|
| Silverknowes | - | - | 0638 | 0708 | 0738 | 0808 | 0838 | 0908 | 0938 | 1001 | 1031 | 01 31 | 1701 | 1736 | 1806 | 1836 | 1906 | 1946 | 2014 | 2044 | 2114 | 2214 | 2300 |
| Crewe Toll | - | - | 0647 | 0717 | 0747 | 0817 | 0847 | 0917 | 0947 | 1010 | 1040 | 10 40 | 1710 | 1745 | 1815 | 1844 | 1914 | 1954 | 2022 | 2052 | 2122 | 2222 | 2308 |
| West End | - | - | 0657 | 0727 | 0757 | 0827 | 0857 | 0927 | 0957 | 1020 | 1050 | 20 50 | 1720 | 1755 | 1825 | 1852 | 1922 | 2002 | 2030 | 2100 | 2130 | 2230 | 2316 |
| North Bridge | 0600 | 0646 | 0706 | 0736 | 0806 | 0836 | 0906 | 0936 | 1006 | 1030 | 1100 | 30 00 | 1730 | 1805 | 1835 | 1901 | 1931 | 2011 | 2039 | 2109 | 2139 | 2239 | R |
| Cameron Toll | 0610 | 0656 | 0717 | 0747 | 0817 | 0847 | 0917 | 0947 | 1017 | 1044 | 1114 | 44 14 | 1744 | 1819 | 1846 | 1912 | 1942 | 2022 | 2050 | 2120 | 2150 | 2250 | - |
| Kaimes Crossroads | 0616 | 0702 | 0724 | 0754 | 0824 | 0854 | 0924 | 0954 | 1024 | 1053 | 1123 | 53 23 | 1753 | 1828 | 1853 | 1919 | 1949 | 2029 | 2057 | 2127 | 2157 | 2257 | - |
| Straiton Retail Park | 0620 | 0706 | 0728 | 0758 | 0828 | 0858 | 0928 | 0958 | 1028 | 1058 | 1128 | 58 28 | 1758 | 1832 | 1857 | 1923 | 1953 | 2033 | 2101 | 2131 | 2201 | 2301 | - |
| Loanhead Muirfield Gdns | 0625 | 0711 | 0733 | 0803 | 0833 | 0903 | 0934 | 1004 | 1034 | 1104 | 1134 | 04 34 | 1803 | 1837 | 1902 | 1928 | 1958 | 2038 | 2106 | 2136 | 2206 | 2306 | - |
| Roslin Hotel | 0633 | 0719 | 0741 | 0811 | 0841 | 0911 | 0944 | 1014 | 1044 | 1114 | 1144 | 14 44 | 1811 | 1845 | 1910 | 1936 | 2006 | 2046 | 2114 | 2144 | 2214 | 2314 | - |
| Penicuik Centre | Q | 0728 | 0750 | 0820 | 0850 | 0920 | 0955 | 1025 | 1055 | 1125 | 1155 | 25 55 | 1822 | 1854 | 1919 | 1945 | 2015 | 2055 | 2123 | 2153 | 2223 | 2323 | - |
| Deanburn | 0641 | 0736 | | 0828 | | 0928 | | 1034 | | 1134 | | 34 | 1831 | | 1927 | | 2023 | | 2131 | | 2231 | 2331 | - |
| Ladywood Wyvis Pk | - | - | 0756 | - | 0856 | - | 1001 | - | 1101 | - | 1201 | - 01 | - | - | 1900 | - | 1951 | - | 2101 | - | 2159 | - | - |

then at these mins past each hour until

| | | | | | | | | | | | | | | | | | | | | | | | |
|--------------------------|------|------|------|------|------|------|------|--------------|--|------|------|------|------|------|------|------|----------|------|----------|------|----------|----------|----------|
| Ladywood Wyvis Pk | 0617 | - | 0714 | - | 0814 | - | 0914 | - | 14 | - | 1714 | - | 1810 | - | 1910 | - | 2000 | - | 2110 | - | 2210 | - | - |
| Deanburn | | 0646 | | 0742 | | 0842 | | 42 | | 1642 | | 1738 | | 1838 | | 1938 | | 2038 | | 2138 | | 2238 | 2338 |
| Penicuik Centre | 0624 | 0654 | 0721 | 0751 | 0821 | 0851 | 0921 | 51 21 | then at these mins past each hour until | 1651 | 1721 | 1747 | 1817 | 1847 | 1917 | 1947 | 2007 | 2047 | 2117 | 2147 | 2217 | 2247 | 2347 |
| Roslin Hotel | 0634 | 0704 | 0731 | 0801 | 0831 | 0904 | 0934 | 04 34 | | 1704 | 1734 | 1800 | 1830 | 1857 | 1927 | 1957 | 2017 | 2057 | 2127 | 2157 | 2227 | 2257 | 2357 |
| Loanhead Muirfield Gdns | 0642 | 0712 | 0739 | 0809 | 0839 | 0914 | 0944 | 14 44 | | 1714 | 1744 | 1810 | 1840 | 1905 | 1935 | 2005 | 2025 | 2105 | 2135 | 2205 | 2235 | 2305 | 0005 |
| Straiton Retail Park | 0647 | 0717 | 0745 | 0815 | 0845 | 0921 | 0951 | 21 51 | | 1721 | 1751 | 1817 | 1847 | 1910 | 1940 | 2010 | 2030 | 2110 | 2140 | 2210 | 2240 | 2310 | 0010 |
| Kaimes Crossroads | 0651 | 0721 | 0749 | 0819 | 0849 | 0926 | 0956 | 26 56 | | 1726 | 1756 | 1822 | 1852 | 1914 | 1944 | 2014 | 2034 | 2114 | 2144 | 2214 | 2244 | 2314 | 0014 |
| Cameron Toll | 0657 | 0727 | 0756 | 0826 | 0856 | 0934 | 1004 | 34 04 | | 1734 | 1804 | 1830 | 1900 | 1921 | 1951 | 2021 | 2041 | 2121 | 2151 | 2221 | 2251 | 2321 | 0021 |
| Newington Road | 0701 | 0731 | 0800 | 0830 | 0900 | 0939 | 1009 | 39 09 | | 1739 | 1809 | 1834 | 1904 | 1925 | 1955 | 2025 | 2045 | 2125 | 2155 | 2225 | 2255 | 2325 | 0025 |
| West End | 0717 | 0747 | 0815 | 0845 | 0915 | 0959 | 1029 | 59 29 | | 1759 | 1829 | 1851 | 1921 | 1942 | 2012 | 2042 | R | 2142 | R | 2242 | R | R | R |
| Crewe Toll | 0724 | 0754 | 0823 | 0853 | 0923 | 1008 | 1038 | 08 38 | | 1808 | 1838 | 1858 | 1928 | 1949 | 2019 | 2049 | - | 2149 | - | 2249 | - | - | - |
| Silverknowes | 0731 | 0801 | 0831 | 0901 | 0931 | 1017 | 1047 | 17 47 | | 1817 | 1847 | 1907 | 1937 | 1957 | 2027 | 2057 | - | 2157 | - | 2257 | - | - | - |

Q - runs via Queensway (omits Penicuik Centre)
R - continues to Elm Row

43 City - Blackhall - Barnton - Dalmeny - Queensferry

Lothiancountry 43

| | | | | | | | | | | | |
|--------------------------------|------|------|------|------------------|------|------|------|------|------|------|------|
| Edinburgh Regent Rd | 0725 | 0825 | 0925 | 0955 1025 | 1755 | 1825 | 1855 | 1925 | 2015 | 2115 | 2215 |
| West End Queensferry St | 0734 | 0834 | 0934 | 1004 1034 | 1804 | 1834 | 1904 | 1934 | 2024 | 2124 | 2224 |
| Blackhall | 0743 | 0843 | 0943 | 1013 1043 | 1813 | 1843 | 1913 | 1943 | 2033 | 2133 | 2233 |
| Barnton Junction | 0750 | 0850 | 0950 | 1019 1049 | 1820 | 1849 | 1919 | 1949 | 2039 | 2139 | 2239 |
| Dalmeny Village | 0757 | 0857 | 0957 | 1026 1056 | 1827 | 1856 | 1926 | 1956 | 2046 | 2146 | 2246 |
| Queensferry Pol Stn | 0804 | 0904 | 1004 | 1034 1104 | 1834 | 1903 | 1933 | 2003 | 2053 | 2153 | 2253 |
| Ferrymuir Retail Pk | 0811 | 0911 | 1011 | 1042 1112 | 1841 | 1911 | 1941 | 2011 | 2101 | 2201 | 2301 |
| Queensferry Scotstoun | 0815 | 0915 | 1016 | 1047 1117 | 1845 | 1915 | 1945 | 2015 | 2105 | 2205 | 2305 |

| | | | | | | | | | | | |
|--------------------------------|------|------|------|------|------------------|------|------|------|------|------|------|
| Queensferry Scotstoun | 0725 | 0825 | 0855 | 0925 | 0955 1025 | 1725 | 1755 | 1825 | 1920 | 2020 | 2120 |
| Ferrymuir Retail Pk | 0729 | 0829 | 0859 | 0929 | 0959 1029 | 1729 | 1759 | 1829 | 1924 | 2024 | 2124 |
| Queensferry Pol Stn | 0736 | 0836 | 0906 | 0936 | 1007 1037 | 1737 | 1806 | 1836 | 1931 | 2031 | 2131 |
| Dalmeny Village | 0743 | 0843 | 0913 | 0943 | 1014 1044 | 1744 | 1813 | 1843 | 1938 | 2038 | 2138 |
| Barnton Junction | 0750 | 0850 | 0920 | 0950 | 1021 1051 | 1751 | 1820 | 1850 | 1945 | 2045 | 2145 |
| Blackhall | 0806 | 0857 | 0927 | 0957 | 1028 1058 | 1758 | 1826 | 1856 | 1951 | 2051 | 2151 |
| West End Queensferry St | 0806 | 0906 | 0936 | 1006 | 1040 1110 | 1810 | 1835 | 1905 | 2000 | 2100 | 2200 |
| Edinburgh Regent Rd | 0815 | 0915 | 0945 | 1015 | 1049 1119 | 1819 | 1844 | 1914 | 2009 | 2109 | 2209 |

then every 30 mins until

44 Balerno - Currie - Juniper Green - City - Musselburgh - Wallyford

44

| | | | | | | | | | | | | | | | |
|------------------------------|------|------|------|------------------|------|------|------|------|------|------|----------|------|------|----------|----------|
| Balerno Cockburn Cr | 0730 | 0800 | 0830 | 0900 0930 | 1730 | 1800 | 1830 | 1912 | 1942 | 2012 | 2032 | 2112 | 2212 | 2252 | 2352 |
| Currie Toll | 0737 | 0807 | 0837 | 0908 0938 | 1738 | 1808 | 1837 | 1919 | 1949 | 2019 | 2039 | 2119 | 2219 | 2259 | 2359 |
| Juniper Green P.O. | 0741 | 0811 | 0841 | 0912 0942 | 1742 | 1812 | 1840 | 1922 | 1952 | 2022 | 2042 | 2122 | 2222 | 2302 | 0002 |
| Slateford Station | 0749 | 0819 | 0849 | 0920 0950 | 1750 | 1820 | 1847 | 1929 | 1959 | 2029 | 2049 | 2129 | 2229 | 2309 | 0009 |
| Haymarket Station | 0759 | 0829 | 0859 | 0931 1001 | 1801 | 1831 | 1855 | 1937 | 2007 | 2037 | 2057 | 2137 | 2237 | 2317 | 0017 |
| Waterloo Place | 0809 | 0839 | 0909 | 0944 1014 | 1814 | 1842 | 1906 | 1948 | 2018 | 2048 | R | 2148 | 2248 | R | R |
| Meadowbank House | 0816 | 0846 | 0916 | 0953 1023 | 1823 | 1849 | 1913 | 1955 | 2025 | 2055 | - | 2155 | 2255 | - | - |
| Brunstane | 0824 | 0854 | 0924 | 1002 1032 | 1832 | 1857 | 1921 | 2003 | 2033 | 2103 | - | 2203 | 2303 | - | - |
| Musselburgh Pol Stn | 0831 | 0901 | 0931 | 1012 1042 | 1842 | 1905 | 1929 | 2011 | 2041 | 2111 | - | 2211 | 2311 | - | - |
| Wallyford Park & Ride | 0838 | 0908 | 0938 | 1021 1051 | 1851 | 1912 | 1936 | 2018 | 2048 | 2118 | - | 2218 | 2318 | - | - |
| Wallyford Fa'side Ave | 0841 | 0911 | 0941 | 1024 1054 | 1854 | 1915 | 1939 | 2021 | 2051 | 2121 | - | 2221 | 2321 | - | - |

| | | | | | | | | | | | | | | | | | | |
|------------------------------|----------|----------|------|----------|------|----------|------|------------------|------|------|------|------|------|------|------|------|------|------|
| Wallyford Fa'side Ave | - | - | 0657 | - | 0757 | - | 0857 | 0930 1000 | 1700 | 1730 | 1807 | 1837 | 1907 | 1932 | 2032 | 2132 | 2232 | 2332 |
| Wallyford Park & Ride | - | - | 0700 | - | 0800 | - | 0900 | 0933 1003 | 1703 | 1733 | 1810 | 1840 | 1910 | 1935 | 2035 | 2135 | 2235 | 2335 |
| Musselburgh Pol Stn | - | - | 0708 | - | 0808 | - | 0908 | 0941 1011 | 1711 | 1741 | 1821 | 1848 | 1918 | 1943 | 2043 | 2143 | 2243 | 2343 |
| Brunstane | - | - | 0717 | - | 0817 | - | 0917 | 0950 1020 | 1720 | 1750 | 1830 | 1857 | 1927 | 1952 | 2052 | 2152 | 2252 | 2352 |
| Meadowbank House | - | - | 0726 | - | 0826 | - | 0926 | 1000 1030 | 1730 | 1800 | 1838 | 1905 | 1935 | 2000 | 2100 | 2200 | 2300 | 0000 |
| Waterloo Place | Y | Y | 0734 | Y | 0834 | Y | 0934 | 1009 1039 | 1739 | 1809 | 1845 | 1912 | 1942 | 2007 | 2107 | 2207 | 2307 | 0007 |
| Haymarket Station | 0700 | 0730 | 0744 | 0825 | 0844 | 0925 | 0944 | 1022 1052 | 1752 | 1822 | 1856 | 1923 | 1953 | 2018 | 2118 | 2218 | 2318 | - |
| Slateford Station | 0708 | 0738 | 0753 | 0834 | 0853 | 0934 | 0953 | 1032 1102 | 1802 | 1831 | 1904 | 1931 | 2001 | 2026 | 2126 | 2226 | 2326 | - |
| Juniper Green P.O. | 0716 | 0746 | 0801 | 0842 | 0901 | 0942 | 1001 | 1041 | | | | | | | | | | |

48 Royal Infirmary - Sheriffhall P&R - Dalkeith - Gorebridge

48

22
26 December 21 & 2 January 22

26 December 21 & 2 January 22

23

| | | | |
|------------------------------|----------------|-------------|--------------------------|
| Royal Infirmary | 0704 0804 0904 | 1004 | 1804 1856 1956 2056 2156 |
| Danderhall | 0710 0810 0910 | 1010 | 1810 1902 2002 2102 2202 |
| Sheriffhall P&R | 0712 0812 0912 | 1012 | 1812 1904 2004 2104 2204 |
| Dalkeith Buccleuch St | 0719 0819 0919 | 1020 | 1820 1911 2011 2111 2211 |
| Mayfield R-about | 0726 0826 0926 | 1029 | 1829 1918 2018 2118 2218 |
| Mayfield D'Arcy Rd | 0728 0828 0928 | 1031 | 1831 1920 2020 2120 2220 |
| Newtongrange | 0737 0837 0937 | 1041 | 1841 1929 2029 2129 2229 |
| Gore Avenue (top) | 0745 0845 0945 | 1051 | 1851 1937 2037 2137 2237 |
| Birkenside | 0749 0849 0949 | 1055 | 1855 1941 2041 2141 2241 |

| | | | |
|---------------------------|----------------|-------------|--------------------------|
| Birkenside | 0600 0705 0805 | 0905 | 1805 1905 1950 2050 2150 |
| Gore Avenue (top) | 0604 0709 0809 | 0909 | 1809 1909 1954 2054 2154 |
| Newtongrange | 0613 0718 0818 | 0919 | 1819 1917 2002 2102 2202 |
| Mayfield D'Arcy Rd | 0620 0725 0825 | 0929 | 1829 1926 2011 2111 2211 |
| Mayfield R-about | 0622 0727 0827 | 0931 | 1831 1928 2013 2113 2213 |
| Dalkeith South St | 0629 0734 0834 | 0941 | 1841 1936 2021 2121 2221 |
| Sheriffhall P&R | 0635 0740 0840 | 0948 | 1848 1941 2026 2126 2226 |
| Danderhall | 0637 0742 0842 | 0950 | 1850 1943 2028 2128 2228 |
| Royal Infirmary | 0643 0748 0848 | 0957 | 1857 1948 2033 2133 2233 |

49 Fort Kinnaird - Portobello - City - Royal Infirmary - Sheriffhall Park & Ride - Dalkeith - Bonnyrigg - Rosewell 49

| | | | | | | | | |
|-----------------------------|---|----------|----------|----------|-------------|----------|--|------------------|
| Fort Kinnaird | - | - | - | - | 0747 | - | 0847 0919 0949 1019 1049 1119 1149 1219 | 1254 1324 |
| The Jewel | - | - | - | - | 0750 | - | 0850 0922 0953 1023 1053 1123 1153 1223 | 1258 1328 |
| Portobello King's Rd | P | P | P | P | 0758 | P | 0859 0931 1001 1031 1101 1131 1201 1231 | 1307 1337 |
| Lochend R-about | 0558 0633 0703 0734 0804 0834 0905 0937 1006 1036 1106 1136 1206 1236 | | | | | | | 1313 1343 |
| Leith Walk (foot) | 0606 0641 0711 0742 0812 0842 0912 0944 1013 1043 1113 1143 1213 1243 | | | | | | | 1323 1353 |
| Elm Row | 0613 0648 0718 0749 0819 0849 0919 0951 1020 1050 1120 1150 1220 1250 | | | | | | | 1330 1400 |
| North Bridge | 0617 0652 0722 0753 0823 0853 0923 0955 1024 1054 1124 1154 1224 1254 | | | | | | | 1335 1405 |
| Newington Road | 0624 0659 0729 0800 0830 0900 0930 1002 1031 1101 1131 1201 1231 1301 | | | | | | | 1344 1414 |
| Cameron Toll | 0628 0703 0733 0804 0834 0904 0934 1006 1035 1105 1135 1205 1235 1305 | | | | | | | 1349 1419 |
| Royal Infirmary | 0633 0708 0738 0809 0839 0909 0939 1011 1040 1110 1140 1210 1240 1310 | | | | | | | 1356 1426 |
| Danderhall | 0638 0713 0743 0814 0844 0914 0944 1016 1046 1116 1146 1216 1246 1316 | | | | | | | 1402 1432 |
| Sheriffhall P&R | 0639 0714 0744 0815 0845 0915 0945 1017 1047 1117 1147 1217 1247 1317 | | | | | | | 1403 1433 |
| Dalkeith Jarnac Crt | 0645 0720 0750 0821 0851 0921 0951 1023 1053 1123 1153 1223 1253 1323 | | | | | | | 1410 1440 |
| Eskbank Stn & Tesco | 0650 0725 0755 0826 0856 0926 0956 1028 1058 1128 1158 1228 1258 1328 | | | | | | | 1416 1446 |
| Bonnyrigg Toll | 0655 0730 0800 0831 0901 0931 1001 1033 1103 1133 1203 1233 1303 1333 | | | | | | | 1421 1451 |
| Polton Road West | 0700 0735 0805 0836 0906 0936 1006 1038 1108 1138 1208 1238 1308 1338 | | | | | | | 1426 1456 |
| Rosewell | 0705 0740 0810 0841 0911 0941 1011 1043 1113 1143 1213 1243 1313 1343 | | | | | | | 1431 1501 |

| | | |
|---|----------|----------|
| 1654 1717 1747 1817 1917 2017 | - | - |
| 1658 1721 1751 1821 1920 2020 | - | - |
| 1707 1730 1800 1830 1928 2028 | P | P |
| 1713 1736 1806 1835 1933 2033 2129 2229 | | |
| 1723 1746 1816 1843 1941 2041 2137 2237 | | |
| 1730 1753 1823 1848 1946 2046 2142 2242 | | |
| 1735 1758 1828 1852 1950 2050 2146 2246 | | |
| 1744 1807 1835 1859 1957 2057 2153 2253 | | |
| 1749 1812 1839 1903 2001 2101 2157 2257 | | |
| 1756 1819 1844 1908 2006 2106 2202 2302 | | |
| 1802 1825 1849 1913 2011 2111 2207 2307 | | |
| 1803 1826 1850 1914 2012 2112 2208 2308 | | |
| 1810 1833 1856 1920 2018 2118 2214 2314 | | |
| 1816 1838 1901 1924 2022 2122 2218 2318 | | |
| 1821 1843 1906 1929 2027 2127 2223 2323 | | |
| 1826 1848 1911 1934 2032 2132 2228 2328 | | |
| 1831 1853 1916 1939 2037 2137 2233 2333 | | |

| | | |
|-----------------------------|---|------------------|
| Rosewell | 0609 0709 0744 0814 0844 0918 0948 1018 1048 1118 | 1148 1218 |
| Polton Road West | 0614 0714 0749 0819 0849 0923 0953 1023 1053 1123 | 1153 1223 |
| Bonnyrigg Toll | 0620 0720 0755 0825 0855 0929 0959 1029 1059 1129 | 1159 1229 |
| Eskbank Stn & Tesco | 0625 0725 0800 0830 0900 0934 1004 1034 1104 1134 | 1204 1234 |
| Dalkeith South St | 0633 0733 0808 0838 0908 0942 1012 1042 1112 1142 | 1212 1242 |
| Sheriffhall P&R | 0639 0739 0814 0844 0914 0948 1018 1048 1118 1148 | 1219 1249 |
| Danderhall | 0640 0740 0815 0845 0915 0949 1019 1049 1119 1149 | 1221 1251 |
| Royal Infirmary | 0646 0746 0821 0851 0921 0955 1025 1055 1125 1155 | 1227 1257 |
| Cameron Toll | 0650 0750 0825 0855 0925 0959 1029 1059 1129 1159 | 1232 1302 |
| Newington Road | 0655 0755 0830 0900 0930 1005 1034 1104 1134 1204 | 1238 1308 |
| Leopold Place | 0711 0811 0846 0916 0946 1027 1056 1126 1156 1226 | 1300 1330 |
| Easter Road (foot) | 0717 0817 0852 0922 0952 1034 1103 1133 1203 1233 | 1307 1337 |
| Lochend R-about | 0724 0824 0859 0929 0959 1041 1110 1140 1210 1240 | 1314 1344 |
| Portobello King's Rd | 0729 0829 0904 0934 1006 1048 1117 1147 1217 1247 | 1321 1351 |
| The Jewel | 0737 0837 0912 0942 1016 1058 1127 1157 1227 1257 | 1331 1401 |
| Fort Kinnaird | 0741 0841 0916 0946 1021 1103 1132 1202 1232 1302 | 1336 1406 |

| | | |
|---|----------------|--|
| 1648 1718 1748 1818 1848 1918 1953 2053 2153 2238 | | |
| 1653 1723 1753 1823 1853 1923 1958 2058 2158 2243 | | |
| 1659 1729 1759 1829 1859 1929 2004 2104 2204 2249 | | |
| 1704 1734 1804 1834 1904 1934 2009 2109 2209 2254 | | |
| 1712 1742 1812 1842 1912 1942 2017 2117 2217 2301 | | |
| 1719 1749 1819 1849 1919 1948 2023 2123 2223 2306 | | |
| 1721 1751 1821 1851 1919 1949 2024 2124 2224 2307 | | |
| 1727 1757 1827 1857 1925 1955 2030 2130 2230 2313 | | |
| 1732 1802 1832 1902 1929 1959 2034 2134 2234 2317 | | |
| 1738 1808 1837 1907 1934 2004 2039 2139 2239 2322 | | |
| 1800 1830 1854 1924 1951 2021 2056 2156 2256 | R | |
| 1807 1836 1900 1930 1957 2027 2102 2202 2302 | - | |
| 1814 1843 1907 1937 2004 2034 2109 2209 2309 | - | |
| 1821 1849 1913 1943 2010 | K K K K | |
| 1831 1857 1921 1951 2018 | - | |
| 1836 1901 1925 1955 2022 | - | |

K - continues to Wakefield Avenue East End
P - starts from Wakefield Avenue East End 4 minutes before Lochend Roundabout
R - continues to Elm Row

Airlink 100 City - Zoo - Edinburgh Airport

Airlink 100

| | | | | |
|--------------------------|---------------------|-----------------|--------------------------|----------------|
| StH St. David St | 0400 0420 0440 0500 | 20 40 00 | then every 20 mins until | 2300 2320 2355 |
| Edinburgh Zoo | 0412 0432 0452 0512 | 32 52 12 | | 2312 2332 0007 |
| Edinburgh Airport | 0425 0445 0505 0525 | 45 05 25 | | 2325 2345 0020 |

| | | | | |
|--------------------------|--------------------------|-----------------|--------------------------|--------------------------|
| Edinburgh Airport | 0430 0500 0520 0540 0600 | 20 40 00 | then every 20 mins until | 2300 2320 2340 0000 0030 |
| Edinburgh Zoo | 0440 0510 0530 0550 0610 | 30 50 10 | | 2310 2330 2350 0010 0040 |
| StH St. David St | 0455 0525 0545 0605 0625 | 45 05 25 | | 2325 2345 0005 0025 0055 |

400 Fort Kinnaird - Royal Infirmary - Kaimes - Clovenstone - Gyle Centre

400

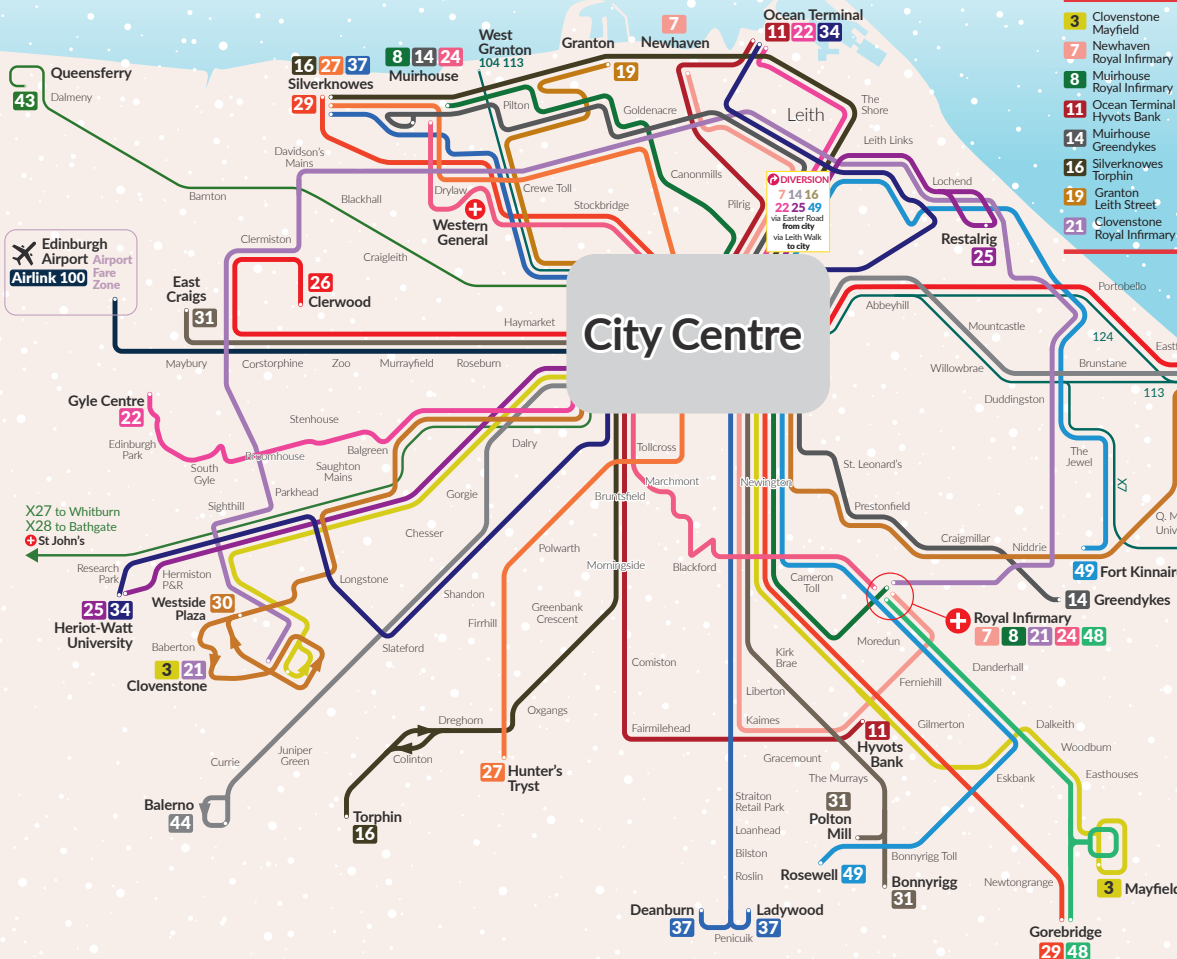
| | | | | | |
|-----------------------------|---------------------|-------------|-----------------------|-------------|------|
| Gyle Centre | - | - | 0830 0930 | 1045 | 1845 |
| Edinburgh Park | C | C | 0832 0932 | 1047 | 1847 |
| Westside Plaza | 0643 0743 0843 0943 | 1058 | | | 1858 |
| Clovenstone | 0646 0746 0846 0946 | 1101 | then every hour until | | 1901 |
| Oxgangs Bank | 0656 0756 0856 0956 | 1111 | | | 1911 |
| Kaimes Crossroads | 0703 0803 0903 1003 | 1118 | | | 1918 |
| Hylvots Bank | 0707 0807 0907 1007 | 1122 | | | 1922 |
| Royal Infirmary | 0715 0815 0915 1015 | 1130 | | | 1930 |
| Hay Drive | 0721 0821 0921 1021 | 1136 | | | 1936 |
| Fort Kinnaird (west) | 0724 0824 0924 1024 | 1139 | | | 1939 |

| | | | |
|-----------------------------|-----------|-------------|------------------------|
| Fort Kinnaird (west) | 0730 0830 | 0945 | 1745 1845 1945 |
| Hay Drive | 0732 0832 | 0947 | 1747 1847 1947 |
| Royal Infirmary | 0739 0839 | 0954 | 1754 1854 1954 |
| Hylvots Bank | 0747 0847 | 1002 | 1802 1902 2002 |
| Kaimes Crossroads | 0751 0851 | 1006 | 1806 1906 2006 |
| Oxgangs Bank | 0758 0858 | 1013 | 1813 1913 2013 |
| Clovenstone Road | 0808 0908 | 1023 | 1823 1923 2023 |
| Westside Plaza | 0812 0912 | 1027 | 1827 1927 2027 |
| Edinburgh Park | 0821 0921 | 1036 | 1836 D D |
| Gyle Centre | 0824 0924 | 1039 | 1839 - - |

C - starts from Calder Drive 1 minute before Westside Plaza
D - continues to Calder Drive

Lothian Buses - 1 January 2022

- | | | |
|---------------------------------------|---|--|
| 3 Clovenstone Mayfield | 22 Cyle Centre Ocean Terminal | 34 Heriot-Watt Uni Ocean Terminal |
| 7 Newhaven Royal Infirmary | 24 Muirhouse Royal Infirmary | 37 Silverknowes Penicuik |
| 8 Muirhouse Royal Infirmary | 25 Heriot-Watt Uni Restalrig | 44 Balerno Wallyford |
| 11 Ocean Terminal Hyvots Bank | 26 Clerwood Seton Sands/Tranent | 48 Royal Infirmary Gorebridge |
| 14 Muirhouse Greenydkes | 27 Silverknowes Hunter's Tryst | 49 Fort Kinnaird Roswell |
| 16 Silverknowes Torphim | 29 Silverknowes Gorebridge | 100 City Centre Edinburgh Airport |
| 19 Granton Leith Street | 30 Clovenstone Musselburgh | |
| 21 Clovenstone Royal Infirmary | 31 East Craigs Bonnyrigg/Polton Mill | |



Lothiancountry

| | |
|--|---|
| X27 Edinburgh Livingston Whitburn | 43 Edinburgh Queensferry |
| X28 Edinburgh Livingston Bathgate | 275 Bathgate Livingston Broxburn |

Lothiancountry operate a Special Service in West Lothian with financial support from West Lothian Council. See separate leaflet for full details.

EastCoastbuses

| | |
|--|---|
| X7 Edinburgh Haddington Dunbar | 113 West Granton Tranent Pencaitland |
| 104 West Granton Tranent Haddington | 124 Edinburgh Gullane Nth Berwick |
| 106 Musselburgh Haddington Dunbar | |

EastCoastbuses operate a Special Service with financial support from East Lothian Council. See separate leaflet for full details.

3 Clovenstone - Sighthill - City - Gilmerton - Dalkeith - Mayfield 3

| | | | |
|--------------------------------|----------------|------------------|---|
| Clovenstone Drive | - - - | 0836 0906 | 1636 1706 1736 1806 1836 1855 1925 1935 2025 2125 2225 2325 |
| Westside Plaza | - - - | 0841 0911 | 1641 1711 1741 1811 1841 1900 1930 1940 2030 2130 2230 2330 |
| Saughton Mains | - - - | 0850 0920 | 1650 1720 1750 1818 1848 1907 1937 1947 2037 2137 2237 2336 |
| Balgreen Road | - - - | 0855 0925 | 1655 1725 1755 1822 1852 1911 1941 1951 2041 2141 2241 2340 |
| Haymarket Station | - - - | 0905 0935 | 1705 1735 1804 1830 1900 1919 1949 1959 2049 2149 2249 2347 |
| West End | L L L | 0908 0938 | 1708 1738 1806 1832 1902 1922 1951 2002 2051 2151 2251 2349 |
| North Bridge | 0804 0834 0904 | 0917 0947 | 1717 1747 1814 1840 1910 R 1959 R 2059 2159 2259 R |
| Newington Road | 0811 0841 0911 | 0926 0956 | 1726 1756 1821 1847 1917 - 2006 - 2106 2206 2306 - |
| Cameron Toll | 0815 0845 0915 | 0931 1001 | 1731 1800 1825 1851 1921 - 2010 - 2110 2210 2310 - |
| Gilmerton Xroads | 0821 0851 0921 | 0941 1011 | 1741 1808 1833 1859 1929 - 2018 - 2118 2218 2318 - |
| Dalkeith Buccleuch St | 0829 0859 0929 | 0953 1023 | 1753 1816 1841 1907 1937 - 2026 - 2126 2226 2326 - |
| Mayfield R-about | 0837 0907 0937 | 1002 1032 | 1802 1824 1849 1915 1945 - 2034 - 2134 2234 2334 - |
| Mayfield Keir Hardie Dr | 0842 0912 0942 | 1007 1037 | 1807 1829 1854 1920 1950 - 2039 - 2139 2239 2339 - |

L - starts Leith Street 2 minutes before North Bridge
R - continues to Elm Row

30 mins every

3 Mayfield - Dalkeith - Gilmerton - City - Sighthill - Clovenstone

| | | | | | | | |
|--------------------------|-------------------------------|------------------|----------------------|----------|-----------|------------------|--|
| Mayfield Keir Hardie Dr | - | - | - | - | 0849 0919 | 0949 1019 | 1619 1649 1719 1749 1815 1835 1905 1935 2005 2105 2205 2245 2345 |
| Mayfield R-about | - | - | - | - | 0855 0925 | 0955 1025 | 1625 1655 1725 1755 1820 1840 1910 1940 2010 2110 2210 2250 2350 |
| Dalkeith South St | - | - | - | - | 0905 0935 | 1005 1035 | 1635 1705 1735 1805 1828 1848 1918 1948 2018 2118 2218 2256 2356 |
| Gilmerton Crossroads | - | - | - | - | 0916 0946 | 1017 1047 | 1647 1717 1747 1817 1837 1857 1927 1957 2027 2127 2227 2305 0005 |
| Cameron Toll | - | - | - | - | 0924 0954 | 1027 1057 | 1657 1727 1757 1827 1844 1904 1934 2004 2034 2134 2234 2311 0011 |
| Newington Road | S | S | S | S | 0928 0958 | 1032 1102 | 1702 1732 1802 1832 1848 1908 1938 2008 2038 2138 2238 2315 0015 |
| West End | 0808 0838 0908 0938 0947 1017 | 1052 1122 | 30 mins until | | | | 1722 1752 1818 1848 1904 R 1954 R 2054 2154 2254 R R |
| Haymarket Station | 0811 0841 0911 0941 0950 1020 | 1055 1125 | | | | | 1725 1755 1820 1850 1906 - 1956 - 2056 2156 2256 - - |
| Balgreen Row | 0819 0849 0919 0949 1000 1030 | 1105 1135 | | | | | 1735 1804 1828 1858 1914 - 2004 - 2104 2204 2304 - - |
| Parkhead Terrace | 0824 0854 0924 0954 1006 1036 | 1111 1141 | | | | | 1741 1808 1832 1902 1918 - 2008 - 2108 2208 2308 - - |
| Westside Plaza | 0830 0900 0930 1000 1012 1042 | 1117 1147 | | | | | 1747 1814 1838 1908 1924 - 2014 - 2114 2214 2314 - - |
| Clovenstone Drive | 0833 0903 0933 1003 1016 1046 | 1121 1151 | | | | | 1751 1817 1841 1911 1927 - 2017 - 2117 2217 2317 - - |

S - starts from Leith Street 8 minutes before West End
R - continues to Elm Row

7 Western Harbour - Newhaven - Leith - City - Liberton - Royal Infirmary

| | | | | | | | | | |
|------------------------|------------------|------------------------------------|--|--|--|--|------------------------|------------------|---|
| Newhaven | 0937 1007 | 1737 1806 1836 1936 2036 2140 2230 | | | | | Royal Infirmary | 1013 1043 | 1643 1713 1739 1805 1835 1900 1930 2030 2130 2230 |
| Leith Walk (foot) | 0948 1018 | 1748 1815 1845 1945 2045 2149 2239 | | | | | Hyvots Bank | 1023 1053 | 1653 1723 1746 1812 1842 1907 1937 2037 2137 2237 |
| Elm Row | 0955 1025 | 1755 1820 1850 1950 2050 2154 2244 | | | | | Kaimes Crossroads | 1028 1058 | 1658 1728 1751 1817 1847 1912 1942 2042 2142 2242 |
| North Bridge | 1000 1030 | 1800 1824 1854 1954 2054 2158 - | | | | | Cameron Toll | 1036 1106 | 1706 1736 1759 1824 1854 1919 1949 2049 2149 2249 |
| Newington Road | 1009 1039 | 1807 1831 1901 2001 2101 2205 - | | | | | Newington Road | 1041 1111 | 1711 1741 1802 1827 1857 1922 1952 2052 2152 2252 |
| Cameron Toll | 1014 1044 | 1811 1835 1905 2005 2105 2209 - | | | | | Leopold Place | 1103 1133 | 1733 1802 1819 1844 1914 1939 2009 2109 2209 2309 |
| Kaimes Crossroads | 1022 1052 | 1818 1842 1912 2012 2112 2216 - | | | | | Leith, Kirkgate | 1113 1143 | 1743 1811 1828 1853 1923 1948 2018 2118 2218 2318 |
| Hyvots Bank | 1027 1057 | 1823 1847 1917 2017 2117 2221 - | | | | | Newhaven | 1120 1150 | 1750 1818 1835 1900 1930 1955 2025 2125 2225 2325 |
| Royal Infirmary | 1034 1104 | 1830 1854 1924 2024 2124 2228 - | | | | | | | |

8 Muirhouse - Goldenacre - City - Royal Infirmary

| | | | | | | | | | | |
|------------------------|-------------|-------------------------------|--|--|--|--|------------------------|-----------|-------------|-------------------------------|
| Muirhouse | 0921 | 1721 1821 1921 2040 2140 2240 | | | | | Royal Infirmary | 1019 1119 | 1219 | 1719 1819 1919 2009 - - |
| Pilton Drive North | 0925 | 1725 1825 1925 2044 2144 2244 | | | | | Cameron Toll | 1032 1132 | 1232 | 1732 1834 1930 2020 - - |
| Canonmills | 0937 | 1737 1835 1933 2052 2152 2252 | | | | | Newington Road | 1037 1137 | 1237 | 1737 1839 1934 2024 S S |
| Bellevue Crescent | 0940 | 1740 1838 1936 2055 2155 2255 | | | | | Bellevue Crescent | 1049 1153 | 1253 | 1753 1852 1947 2037 2117 2217 |
| Newington Road | 0957 | 1757 1850 1948 U U - | | | | | Canonmills | 1052 1156 | 1256 | 1756 1855 1950 2040 2120 2220 |
| Cameron Toll | 1002 | 1802 1854 1952 - - - | | | | | Pilton Drive North | 1102 1207 | 1309 | 1809 1903 1958 2048 2128 2228 |
| Royal Infirmary | 1013 | 1813 1903 2001 - - - | | | | | Muirhouse | 1108 1213 | 1315 | 1815 1908 2003 2053 2133 2233 |

S - starts from Surgeons' Hall 9 minutes before Bellevue Crescent
U - continues to Surgeons' Hall

11 Ocean Terminal - Newhaven - City - Morningside - Hyvots Bank

| | | | | | | | | | | | | |
|------------------------|---------------------|------------------|----------------|------------------|-----------|--|------------------------|-----------|------------------|---------------------|------------------|------|
| Ocean Terminal | 0924 0954 1024 1054 | 1117 1147 | 1717 1747 1806 | 1836 1906 | 2306 2336 | | Hyvots Bank | 0925 0955 | 1035 1105 | 1635 1705 1735 1805 | 1837 1907 | 2307 |
| Newhaven | 0929 0959 1029 1059 | 1122 1152 | 1722 1752 1810 | 1840 1910 | 2310 2340 | | Kaimes Crossroads | 0929 0959 | 1040 1110 | 1640 1710 1740 1809 | 1841 1911 | 2311 |
| Elm Row | 0942 1012 1042 1112 | 1136 1206 | 1736 1805 1821 | 1851 1921 | 2321 2351 | | Fairmilehead Xroads | 0933 1003 | 1045 1115 | 1645 1715 1745 1813 | 1845 1915 | 2315 |
| West End Lothian Rd | 0952 1022 1054 1124 | 1148 1218 | 1748 1815 1831 | 1901 1931 | 2331 - | | Morningside Stn | 0941 1011 | 1054 1124 | 1654 1724 1754 1820 | 1852 1922 | 2322 |
| Tollcross, Home St | 0955 1025 1059 1129 | 1153 1223 | 1753 1818 1834 | 1904 1934 | 2334 - | | Tollcross Home St | 0949 1019 | 1103 1133 | 1703 1733 1803 1828 | 1900 1930 | 2330 |
| Morningside Stn | 1001 1031 1107 1137 | 1201 1231 | 1801 1825 1841 | 1911 1941 | 2341 - | | West End Lothian Rd | 0952 1022 | 1107 1137 | 1707 1736 1806 1831 | 1903 1933 | 2333 |
| Fairmilehead Xroads | 1009 1039 1115 1145 | 1209 1239 | 1809 1831 1847 | 1917 1947 | 2347 - | | Elm Row | 1002 1032 | 1118 1148 | 1718 1746 1816 1841 | 1913 1943 | 2343 |
| Kaimes Crossroads | 1014 1044 1120 1150 | 1214 1244 | 1814 1836 1852 | 1922 1952 | 2352 - | | Newhaven | 1014 1044 | 1130 1200 | 1730 1756 1826 1851 | 1923 1953 | 2353 |
| Hyvots Bank | 1019 1049 1125 1155 | 1219 1249 | 1819 1841 1857 | 1927 1957 | 2357 - | | Ocean Terminal | 1019 1049 | 1135 1205 | 1735 1801 1831 1856 | 1928 1958 | 2358 |

14 Muirhouse - Leith - City - St. Leonard's - Greendykes

| | | | | | | | | | | | | |
|----------------------------|-----------|-----------|-----------|---------------------|-------------|-----------|--|----------------------------|-----------|--------------------------|-------------|------|
| Muirhouse | - | - | 1006 1036 | 1706 1736 1806 1848 | 1918 | 2218 2318 | | Greendykes Terminus | 1014 1044 | 1744 1814 1844 1912 1947 | 2012 | 2312 |
| Pilton Granton Primary | - | - | 1012 1042 | 1712 1742 1812 1853 | 1923 | 2223 2323 | | Prestonfield Ave | 1024 1054 | 1754 1821 1851 1919 1954 | 2019 | 2319 |
| Goldenacre | - | - | 1021 1051 | 1721 1751 1821 1900 | 1930 | 2230 2330 | | Leopold Place | 1053 1123 | 1823 1845 1915 1942 R | 2042 | 2342 |
| Leith Walk (foot) | - | - | 1033 1103 | 1733 1803 1833 1909 | 1939 | 2239 2339 | | Leith, Kirkgate | 1103 1133 | 1833 1854 1924 1951 - | 2051 | 2351 |
| Elm Row | 0945 1015 | 1040 1110 | 1148 1218 | 1740 1808 1838 1914 | 1944 | 2244 2344 | | Goldenacre | 1113 1143 | 1842 1903 1933 1959 - | 2059 | 2359 |
| North Bridge | 0950 1020 | 1045 1115 | 1153 1223 | 1745 1812 1842 1918 | 1948 | 2248 - | | Pilton Granton Primary | 1119 1149 | 1848 1909 1939 2005 - | 2105 | 2305 |
| Prestonfield Ave | 1003 1033 | 1058 1128 | 1158 1228 | 1758 1824 1854 1930 | 2000 | 2300 - | | Pennywell Gardens | 1125 1155 | 1854 1915 1945 2011 - | 2111 | 2311 |
| Greendykes Terminus | 1010 1040 | 1105 1135 | 1185 1215 | 1805 1831 1901 1937 | 2007 | 2307 - | | Muirhouse | 1127 1157 | 1856 1917 1947 2013 - | 2113 | 2313 |

R - continues to Elm Row

16 Silverknowes - Newhaven - Leith - City - Morningside - Torphin

| | | | | | | | |
|------------------------|---|------------------|------------------|-------------------------------|-------------------------------|------------------|-----------|
| Silverknowes | 0724 0754 0824 0854 | - | 0924 0949 1021 | 1048 1118 | 1648 1723 1808 1838 1908 1939 | 2009 2039 | 2309 2329 |
| Muirhouse R-about | 0727 0757 0827 0857 | - | 0927 0952 1024 | 1051 1121 | 1651 1726 1811 1841 1911 1942 | 2012 2042 | 2312 2332 |
| Newhaven | 0736 0806 0836 0906 | - | 0936 1000 1035 | 1102 1132 | 1702 1737 1821 1851 1921 1952 | 2021 2051 | 2321 2341 |
| Leith Walk (foot) | 0745 0815 0845 0915 | - | 0945 1009 1047 | 1114 1144 | 1714 1749 1831 1901 1931 2002 | 2031 2101 | 2331 2351 |
| Elm Row | 0751 0821 0851 0921 0936 0951 | 1016 1054 | 1121 1151 | 1721 1756 1836 1906 1936 2007 | 2036 2106 | 2336 2356 | |
| West End Lothian Rd | 0801 0831 0901 0931 0946 1001 | 1028 1106 | 1133 1203 | 1733 1807 1846 1916 1946 2017 | 2046 2116 | 2346 - | |
| Tollcross, Home St | 0804 0834 0904 0934 0949 1006 | 1033 1111 | 1138 1208 | 1738 1810 1849 1919 1949 2020 | 2049 2119 | 2349 - | |
| Morningside Stn | 0811 0841 0911 0941 0956 1014 1041 | 1119 | 1146 1216 | 1746 1817 1856 1926 1956 2027 | 2056 2126 | 2356 - | |
| Oxgangs Bank | 0818 0848 0918 0948 1002 1022 1049 | 1127 | 1154 1224 | 1754 1825 1904 1934 2004 2035 | 2104 2134 | 2354 - | |
| Colinton Westgarth Ave | 0823 0853 0923 0953 1007 1027 1054 | 1132 | 1159 1229 | 1759 1830 1909 1939 2009 2040 | 2109 2139 | 2359 - | |
| Torphin | 0827 0857 0927 0957 1011 1031 1058 1136 | 1203 1233 | | 1803 1834 1913 1943 2013 2044 | 2113 2143 | 2363 - | |

16 Torphin - Morningside - City - Leith - Newhaven - Silverknowes

16

28

1 January 2022

| | | | | | |
|------------------------|---------------------|------------------|-------------------------------|------------------|----------------|
| Torphin | 0833 0903 0933 1003 | 1021 1051 | 1621 1651 1721 1751 1821 1851 | 1922 1952 | 2252 2322 2352 |
| Dreghorn | 0839 0909 0939 1009 | 1027 1057 | 1627 1657 1727 1757 1826 1856 | 1927 1957 | 2257 2327 2357 |
| Oxgangs Bank | 0842 0912 0942 1012 | 1030 1100 | 1630 1700 1730 1800 1829 1859 | 1930 2000 | 2300 2330 0000 |
| Morningside Stn | 0850 0920 0950 1020 | 1039 1109 | 1639 1708 1738 1807 1836 1906 | 1937 2007 | 2307 2337 0007 |
| Tollcross, Home St | 0858 0928 0958 1028 | 1048 1118 | 1648 1716 1746 1815 1844 1914 | 1945 2015 | 2315 2345 0015 |
| West End Lothian Rd | 0901 0931 1001 1031 | 1052 1122 | 1652 1719 1749 1818 1847 1917 | 1948 2018 | 2318 2348 0018 |
| Leopold Place | 0911 0941 1011 1041 | 1103 1133 | 1703 1730 1800 1828 1857 1927 | 1958 2028 | 2328 R R |
| Leith, Kirkgate | 0920 0950 1020 1050 | 1113 1143 | 1713 1739 1809 1837 1906 1936 | 2007 2037 | 2337 - - |
| Newhaven | 0929 0959 1029 1059 | 1123 1153 | 1723 1747 1817 1845 1914 1944 | 2015 2045 | 2345 - - |
| Muirhouse R-about | 0938 1009 1039 1109 | 1133 1203 | 1733 1756 1826 1854 1923 1953 | 2024 2054 | 2354 - - |
| Silverknowes | 0941 1013 1043 1113 | 1137 1207 | 1737 1759 1829 1857 1926 1956 | 2027 2057 | 2357 - - |

R - continues to Elm Row

19 Granton - Crewe Toll - West End - City

19

| | | | |
|-----------------------|--|-----------------------|--|
| Granton Square | 1010 then every hour until 2010 | Leith Street | 1040 then every hour until 2040 |
| Crewe Toll | 1020 2020 | West End | 1048 2048 |
| West End | 1028 2028 | Crewe Toll | 1056 2056 |
| Leith Street | 1037 2037 | Granton Square | 1106 2106 |

21 Clovenstone - Wester Hailes - Clermiston - Leith - Portobello - Niddrie - Royal Infirmary

21

| | | | | | |
|-----------------------------|-----------------------|--------------------------|-----------------------------|----------------------------|---------------------|
| Clovenstone Road | 0825 0920 1020 | 1820 1920 2020 2120 2220 | Royal Infirmary | - - - 0948 | 1748 1848 1948 2048 |
| Westside Plaza | 0828 0923 1024 | 1824 1924 2023 2123 2223 | Hay Drive | - - - 0956 | 1756 1856 1956 2056 |
| Forrester Park Ave | 0835 0930 1032 | 1832 1932 2030 2130 2230 | Portobello King's Rd | - - - P 1008 | 1808 1908 2008 2108 |
| Meadowplace | 0838 0934 1036 | 1836 1935 2033 2133 2233 | Lochend R-about | - - - 0915 1017 | 1817 1917 2017 2117 |
| Clermiston | 0844 0941 1043 | 1843 1942 2039 2139 2239 | Leith, Kirkgate | 0736 0831 0923 1025 | 1825 1925 2025 2125 |
| Davidson's Mains | 0849 0946 1048 | 1848 1947 2044 2144 2244 | Goldenacre | 0743 0838 0930 1034 | 1834 1933 2033 2133 |
| Crewe Toll | 0856 0953 1055 | 1855 1954 2051 2151 2251 | Crewe Toll | 0748 0843 0936 1040 | 1840 1938 2038 2138 |
| Goldenacre | 0901 0958 1100 | 1900 1959 2055 2155 2255 | Davidson's Mains | 0755 0850 0943 1048 | 1848 1945 2045 2145 |
| Leith Kirkgate | 0908 1006 1108 | 1908 2006 2102 2202 2302 | Clermiston | 0800 0855 0949 1054 | 1854 1951 2051 2151 |
| Lochend Roundabout | 0915 1013 1116 | 1916 2013 - - - | Meadowplace | 0806 0901 0956 1101 | 1901 1957 2057 2157 |
| Portobello King's Rd | 0921 1020 1124 | 1924 2020 - - - | Forrester Park Ave | 0809 0904 0959 1104 | 1904 2000 2100 2200 |
| Hay Drive | 0930 1030 1137 | 1937 2030 - - - | Westside Plaza | 0816 0911 1006 1111 | 1911 2007 2107 2207 |
| Royal Infirmary | 0937 1037 1144 | 1944 2037 - - - | Clovenstone Road | 0820 0915 1010 1115 | 1915 2011 2111 2211 |

P - starts from Portobello Road/Wakefield Avenue 6 minutes before Lochend Roundabout

22 Gyle Centre - Stenhouse - Balgreen - City - Leith - Ocean Terminal

22

| | | | |
|----------------------------|----------------------------|--------------------------------------|-----------|
| Gyle Centre | 0905 0939 1012 1042 | 1742 1812 1842 1912 1942 2012 | 2312 2342 |
| Broomhouse R-about | 0911 0945 1019 1049 | 1749 1819 1849 1919 1948 2018 | 2318 2348 |
| Balgreen School | 0918 0952 1027 1057 | 1757 1827 1856 1926 1955 2025 | 2325 2355 |
| West End Lothian Rd | 0925 1000 1035 1105 | 1805 1834 1903 1933 2002 2032 | 2332 0002 |
| Leopold Place | 0934 1011 1046 1116 | 1816 1844 1913 1943 2011 2041 | 2341 R |
| Leith, Kirkgate | 0942 1020 1055 1125 | 1825 1854 1923 1953 2020 2050 | 2350 - |
| Ocean Terminal | 0948 1028 1103 1133 | 1833 1901 1930 2000 2026 2056 | 2356 - |
| Ocean Terminal | - - 0921 0951 | 1821 1854 1924 1954 2029 2059 | 2259 |
| Leith Walk (foot) | - - 0929 0959 | 1829 1902 1932 2002 2035 2105 | 2305 |
| Elm Row | 0830 0905 0935 1005 | 1835 1908 1938 2008 2040 2110 | 2310 |
| West End Lothian Rd | 0840 0915 0944 1014 | 1845 1919 1949 2019 2049 2119 | 2319 |
| Balgreen School | 0847 0922 0951 1021 | 1852 1926 1956 2026 2056 2126 | 2326 |
| Broomhouse R-about | 0853 0928 0958 1028 | 1858 1932 2002 2032 2102 2132 | 2332 |
| Gyle Centre | 0900 0935 1006 1036 | 1906 1938 2008 2038 2108 2138 | 2338 |

R - continues to Elm Row

24 Muirhouse - Crewe Toll - City - Marchmont - Cameron Toll - Royal Infirmary

24

| | | | | | |
|----------------------------|-------------|----------------|----------------------------|-------------|-----------|
| Muirhouse | 1002 | 1702 1802 1902 | Royal Infirmary | 1002 | 1908 2008 |
| Drylaw Church | 1006 | 1706 1806 1906 | Cameron Toll | 1009 | 1915 2015 |
| Crewe Toll | 1012 | 1712 1811 1911 | Blackford Avenue | 1017 | 1921 2021 |
| Stockbridge | 1021 | 1721 1819 1919 | Marchmont Rd (top) | 1022 | 1926 2026 |
| Frederick Street | 1026 | 1726 1824 1924 | Tollcross, | 1027 | 1931 2031 |
| West End Lothian Rd | 1031 | 1731 1829 1929 | West End Lothian Rd | 1031 | 1934 2034 |
| Tollcross | 1035 | 1735 1832 1932 | Frederick Street | 1036 | 1939 2039 |
| Marchmont Rd (top) | 1039 | 1739 1836 1936 | Stockbridge | 1041 | 1943 2043 |
| Blackford Avenue | 1044 | 1744 1841 1941 | Crewe Toll | 1050 | 1950 2050 |
| Cameron Toll | 1052 | 1752 1848 1948 | Drylaw Church | 1055 | 1955 2055 |
| Royal Infirmary | 1059 | 1759 1854 1954 | Muirhouse | 1058 | 1958 2058 |

29

25 Heriot-Watt Uni - Hermiston Park & Ride - Gorgie - City - Leith - Restalrig

25

30

1 January 2022

1 January 2022

31

| | | | | | |
|-------------------------|----------------|----------|----------|------------------|---|
| Heriot-Watt Uni | | | | 1124 1154 | 1724 1754 1819 1845 1915 1945 2005 2045 2115 2145 2245 2345 |
| Hermiston P&R | S | S | S | 1127 1157 | 1727 1757 1822 1848 1918 1948 2008 2048 2118 2148 2248 2347 |
| Sighthill, Burtons | 1000 1030 1100 | | | 1130 1200 | 1730 1800 1825 1850 1920 1950 2010 2050 2120 2150 2250 2349 |
| Saughton Mains | 1005 1035 1105 | | | 1135 1205 | 1735 1805 1830 1855 1925 1955 2015 2055 2125 2155 2255 2353 |
| Balgreen Road | 1010 1040 1110 | | | 1140 1210 | 1740 1809 1834 1859 1929 1959 2019 2059 2129 2159 2259 2357 |
| Haymarket Stn | 1020 1050 1120 | | | 1150 1220 | 1750 1817 1842 1907 1937 2007 2027 2107 2137 2207 2307 0005 |
| Leopold Place | 1032 1102 1132 | | | 1203 1233 | 1803 1829 1854 1919 1949 2019 |
| Easter Road (foot) | 1038 1108 1138 | | | 1210 1240 | R 2119 R 2219 2319 R |
| Lochend R-about | 1044 1114 1144 | | | 1217 1247 | 1810 1835 1900 1925 1955 2025 - 2125 - 2225 2325 - |
| Restalrig Avenue | 1049 1119 1149 | | | 1223 1253 | 1817 1841 1906 1931 2001 2031 - 2131 - 2231 2331 - |
| | | | | | 1823 1846 1911 1936 2006 2036 - 2136 - 2236 2336 - |

| | | | | | |
|-------------------------|----------------|----------|----------|------------------|--|
| Restalrig Avenue | | | | 1004 1034 | 1734 1804 1834 1904 1943 2013 2043 2143 2243 |
| Lochend R-about | | | | 1010 1040 | 1740 1809 1839 1909 1948 2018 2048 2148 2248 |
| Leith Walk (foot) | | | | 1018 1048 | 1748 1816 1846 1916 1955 2025 2055 2155 2255 |
| Elm Row | L | L | L | 1025 1055 | 1755 1821 1851 1921 2000 2030 2100 2200 2300 |
| Haymarket Stn | 0938 0948 1008 | | | 1040 1110 | 1810 1833 1903 1933 2012 2042 2112 2212 2312 |
| Balgreen Road | 0946 0956 1016 | | | 1050 1120 | 1820 1841 1911 1941 2020 2050 2120 2220 2320 |
| Parkhead Terrace | 0950 1000 1020 | | | 1056 1126 | 1826 1845 1915 1945 2024 2054 2124 2224 2324 |
| Sighthill Terminus | 0955 1006 1025 | | | 1102 1132 | 1832 1850 1920 1950 2029 2059 2129 2229 2329 |
| Hermiston P&R | - 1009 - | | | 1105 1135 | 1835 1852 1922 1952 2031 2101 2131 2231 2331 |
| Heriot-Watt Uni | - 1013 - | | | 1109 1139 | 1839 1856 1926 1956 2035 2105 2135 2235 2335 |

Extra journey: 1028 Leith Street - Sighthill Terminus

- L** - starts Leith Street 10 minutes before Haymarket Station
- R** - continues to Elm Row
- S** - starts Sighthill Terminus 3 minutes before Sighthill Burtons

26 Clerwood - Zoo - City - Portobello - Musselburgh - Seton Sands OR Tranent

26

| | | | | | | | |
|-----------------------------|--|----------------|----------|----------|----------------------------|-----------------|--|
| Clerwood | | | | | 0911 0941 1001 1021 | 41 01 21 | 1701 1721 1741 1801 1835 1905 1935 2005 2035 2105 2135 2205 2235 2303 2333 |
| Drum Brae South | | | | | 0919 0949 1010 1030 | 50 10 30 | 1710 1730 1750 1810 1844 1914 1944 2014 2044 2114 2144 2214 2244 2312 2342 |
| Haymarket Station | | | | | 0931 1001 1024 1044 | 04 24 44 | 1724 1744 1804 1824 1856 1926 1956 2026 2056 2126 2156 2226 2256 2324 2354 |
| Waterloo Place | L | L | L | L | 0941 1014 1037 1057 | 17 37 57 | 1737 1757 1817 1836 1907 1937 2007 2037 2107 2137 2207 2237 2307 |
| Meadowbank Hse | 0752 0837 0857 0907 0938 0948 | 1023 1046 1106 | | | | 26 46 06 | 1746 1806 1826 1843 1914 1944 2014 2044 2114 2144 2214 2244 2314 - R |
| Portobello King's Rd | 0757 0842 0902 0912 0943 0953 | 1030 1053 1113 | | | | 33 53 13 | 1753 1813 1833 1849 1920 1950 2020 2050 2120 2150 2220 2250 2320 - R |
| Eastfield | 0803 0848 0908 0918 0949 0959 | 1037 1100 1120 | | | | 40 00 20 | 1800 1820 1839 1855 1926 1956 2026 2056 2126 2156 2226 2256 2326 - |
| Musselburgh High St | 0808 0853 0913 0923 0954 1006 1045 1108 1128 | | | | | 48 08 28 | 1808 1828 1845 1901 1932 2002 2032 2102 2132 2202 2232 2302 2332 - |
| Levenhall R-about | 0812 0857 0917 0927 0958 1013 1052 1115 1135 | | | | | 55 15 35 | 1815 1834 1850 1906 1937 2007 2037 2107 2137 2207 2237 2307 2337 - |
| Prestonpans | 0816 0901 0921 0931 1002 1018 1057 1120 1140 | | | | | 00 20 40 | 1820 1839 1855 1911 1942 2012 2042 2112 2142 2212 2242 2312 2342 - |
| Seton Sands | 0824 0909 0929 | 1010 | 1106 | 1149 | | 09 | 1847 1903 |
| Tranent Windygoul | - - - 0946 - 1035 - 1137 - | | | | | 37 | 1836 - - 1926 - 2027 - 2127 - 2227 - 2327 - - - |

L - starts from Leopold Place 6 minutes before Meadowbank House

R - continues to Elm Row

| | | | |
|-----------------------------|------------------------------------|-----------------|--|
| Tranent Windygoul | - - 0850 - - 0950 - | - 50 - | 1650 - - 1750 - - 1845 - - 1935 - - 2035 - - 2135 - - 2235 - - 2335 - |
| Seton Sands | - 0834 0918 0938 1018 | 38 18 | - 1718 1738 1808 1818 1902 1912 2012 2112 2212 2302 0002 |
| Prestonpans | - 0843 0906 0927 0947 1007 1027 | 47 07 27 | 1707 1727 1747 1807 1817 1827 1859 1909 1919 1949 2019 2049 2119 2149 2219 2249 2309 2349 0009 |
| Levenhall R-about | - 0849 0912 0933 0953 1013 1033 | 53 13 33 | 1713 1733 1753 1813 1823 1833 1904 1914 1924 1954 2024 2054 2124 2154 2224 2254 2314 2354 0014 |
| Musselburgh High St | - 0855 0919 0940 1000 1020 1040 | 00 20 40 | 1720 1740 1800 1820 1830 1840 1909 1919 1929 1959 2029 2059 2129 2159 2229 2259 2319 2359 0019 |
| Eastfield | 0832 0902 0926 0947 1007 1027 1047 | 07 27 47 | 1727 1747 1807 1827 1836 1846 1915 1925 1935 2005 2035 2105 2135 2205 2235 2305 2325 0005 0025 |
| Portobello King's Rd | 0839 0909 0933 0954 1015 1035 1055 | 15 35 55 | 1735 1755 1815 1834 1843 1853 1922 1932 1942 2012 2042 2112 2142 2212 2242 2312 2332 0012 0032 |
| Meadowbank Hse | 0846 0916 0940 1001 1022 1042 1102 | 22 42 02 | 1742 1802 1822 1839 1848 1858 1927 1937 1947 2017 2047 2117 2147 2217 2247 2317 2337 0017 0037 |
| Waterloo Place | 0853 0923 0947 1010 1031 1051 1111 | 31 51 11 | 1751 1811 1831 1846 1855 1906 1934 1944 1954 2024 2054 2124 2154 2224 2254 2324 2344 0024 0044 |
| Haymarket Station | 0903 0933 0957 1023 1044 1104 1124 | 44 04 24 | 1804 1824 1842 1857 - 1917 - - 2005 2035 2105 2135 2205 2235 2305 - - - - |
| Drum Brae South | 0914 0944 1009 1035 1056 1116 1136 | 56 16 36 | 1816 1836 1853 1908 - 1928 - - 2016 2046 2116 2146 2216 2246 2316 - - - - |
| Clerwood | 0922 0952 1018 1044 1105 1125 1145 | 05 25 45 | 1825 1845 1902 1917 - 1937 - - 2025 2055 2125 2155 2225 2255 2325 - - - - |

27 Silverknowes - Canonmills - City - Polwarth - Hunter's Tryst

27

| | | | |
|-----------------------|-----------|------------------|--|
| Silverknowes | - - | 1008 1038 | 1738 1808 1838 1908 1935 2035 2135 2235 2335 |
| Crewe Toll | - - | 1017 1047 | 1747 1816 1846 1916 1943 2043 2143 2243 2343 |
| Canonmills | 0927 0957 | 1027 1057 | 1757 1824 1854 1924 1951 2051 2151 2251 C |
| Hanover Street | 0934 1004 | 1034 1104 | 1804 1830 1900 1930 1957 2057 2157 2257 - |
| Tollcross Home St | 0944 1014 | 1044 1114 | 1814 1839 1909 1939 2006 2106 2206 2306 - |
| Firrhill | 0955 1025 | 1055 1125 | 1825 1850 1920 1950 2017 2117 2217 2317 - |
| Oxgangs Bank | 1000 1030 | 1100 1130 | 1830 1854 1924 1954 2021 2121 2221 2321 - |
| Hunters Tryst | 1003 1033 | 1103 1133 | 1833 1857 1927 1957 2024 2124 2224 2324 - |

C - continues to Bellevue Crescent

| | | |
|-----------------------|------------------|---|
| Hunters Tryst | 1007 1037 | 1737 1807 1837 1912 1942 2002 2042 2142 2242 2327 |
| Oxgangs Bank | 1010 1040 | 1740 1810 1840 1915 1945 2005 2045 2145 2245 2330 |
| Firrhill | 1015 1045 | 1745 1814 1844 1919 1949 2009 2049 2149 2249 2334 |
| Tollcross, Home St | 1028 1058 | 1758 1826 1856 1931 2001 2021 2101 2201 2301 2346 |
| Hanover Street | 1039 1109 | 1809 1835 1905 1940 2010 2030 2110 2210 2310 2355 |
| Canonmills | 1045 1115 | 1815 1841 1911 1946 2016 2036 2116 2216 2316 0001 |
| Crewe Toll | 1054 1124 | 1824 1848 1918 1953 2023 2043 2123 2223 2323 - |
| Silverknowes | 1103 1133 | 1833 1856 1926 2001 2031 2051 2131 2231 2331 - |

29 Silverknowes - Stockbridge - City - Gilmerton - Eskbank - Gorebridge

29

32

1 January 2022

1 January 2022

33

| | | | | | |
|---------------------------|----------------|-------------|-------------|-------------|---|
| Silverknowes | - | - | 0949 | 1049 | 1549 1649 1749 1849 2003 2103 2203 2232 |
| Crewe Toll | - | - | 1055 | 1057 | 1557 1657 1757 1856 2010 2110 2210 2239 |
| Stockbridge | - | - | 1003 | 1106 | 1606 1706 1805 1904 2018 2118 2218 2247 |
| Frederick Street | - | - | 1008 | 1111 | 1611 1711 1810 1909 2023 2123 2223 2252 |
| North Bridge | 0825 0925 1015 | 1118 | then every | 1127 | 1618 1718 1815 1914 2028 2128 2228 R |
| Newington Road | 0832 0932 1024 | 1127 | hour | 1132 | 1627 1727 1822 1921 2035 2135 2235 - |
| Cameron Toll | 0836 0936 1029 | 1132 | hour | 1142 | 1632 1732 1826 1925 2039 2139 2239 - |
| Gilmerton Terminus | 0844 0944 1039 | 1142 | until | 1152 | 1642 1742 1835 1934 2048 2148 2248 - |
| Eskbank Stn & Tesco | 0852 0952 1049 | 1152 | until | 1157 | 1652 1752 1843 1942 2056 2156 2256 - |
| Newingtonrange | 0857 0957 1054 | 1157 | until | 1205 | 1657 1757 1848 1947 2101 2201 2301 - |
| Gore Avenue (top) | 0904 1005 1102 | 1205 | until | 1209 | 1705 1804 1855 1954 2108 2208 2308 - |
| Birkenside | 0907 1009 1106 | 1209 | until | | 1709 1807 1858 1957 2111 2211 2311 - |

| | | | |
|---------------------------|------|-------------|---|
| Birkenside | 0917 | 1017 | 1617 1717 1817 1917 2017 2117 2217 2317 |
| Gore Avenue (top) | 0921 | 1021 | 1621 1721 1821 1921 2021 2121 2221 2321 |
| Newingtonrange | 0930 | 1030 | 1630 1730 1829 1929 2029 2129 2229 2329 |
| Eskbank Stn & Tesco | 0936 | 1036 | 1636 1736 1834 1934 2034 2134 2234 2334 |
| Gilmerton Terminus | 0945 | 1045 | 1645 1745 1842 1942 2042 2142 2242 2342 |
| Cameron Toll | 0956 | 1057 | 1657 1757 1851 1951 2051 2151 2251 2351 |
| Newington Road | 1000 | 1102 | 1702 1802 1855 1955 2055 2155 2255 2355 |
| Stockbridge | 1020 | 1123 | 1723 1819 1912 2012 2112 2212 2312 R |
| Crewe Toll | 1029 | 1132 | 1732 1826 1919 2019 2119 2219 2319 - |
| Silverknowes | 1039 | 1142 | 1742 1835 1928 2028 2128 2228 2328 - |

R - continues to Elm Row

30 Clovenstone - City - Niddrie - Fort Kinnaird - Stoneybank - Musselburgh

30

Service 30 operates a special route on 1 January. Journeys start at Westside Plaza and operate via Baberton Mains, Clovenstone Drive and then normal route to Musselburgh.

| | | | | | | |
|----------------------------|--------------------------|------------------|------------|--------------|---|--|
| Westside Plaza | - | - | - | 0912 0942 | 1012 1042 | 1642 1712 1742 1805 1835 1902 1920 1941 2011 2041 2141 2241 2341 |
| Clovenstone Drive | - | - | - | 0917 0947 | 1018 1048 | 1648 1718 1748 1810 1840 1907 1925 1946 2016 2046 2146 2246 2346 |
| Westside Plaza | - | - | - | 0924 0954 | 1026 1056 | 1656 1726 1756 1817 1847 1914 1932 1953 2023 2053 2153 2253 2353 |
| Longstone | - | - | - | 0930 1000 | 1033 1103 | 1703 1733 1803 1823 1853 1920 1938 1959 2029 2059 2159 2259 2359 |
| Balgreen Rose Gdns | - | - | - | 0936 1006 | 1040 1110 | 1710 1740 1809 1829 1859 1926 1944 2005 2035 2105 2205 2305 0005 |
| West End Lothian Rd | L | L | L | 0943 1015 | 1048 1118 | 1718 1748 1816 1836 1905 1932 1950 2011 2041 2111 2211 2311 0011 |
| North Bridge | 0825 0855 0920 0952 1024 | 1057 1127 | then every | 30 | 1727 1757 1824 1844 1913 1940 R 2019 R 2119 2219 2319 R | |
| Prestonfield Ave | 0837 0907 0932 1004 1039 | 1112 1142 | mins | until | 1742 1812 1836 1856 1926 1953 - 2032 - 2132 2232 2332 - | |
| Hay Drive | 0842 0912 0937 1011 1046 | 1119 1149 | mins | until | 1749 1819 1843 1903 1933 2000 - 2039 - 2139 2239 2339 - | |
| Fort Kinnaird | 0846 0916 0941 1016 1051 | 1124 1154 | mins | until | 1754 1824 1847 1907 1937 2004 - 2043 - 2143 2243 2343 - | |
| Queen Margaret Uni | 0852 0922 0947 1025 1100 | 1133 1203 | mins | until | 1803 1832 1854 1914 1944 2011 - 2050 - 2150 2250 2350 - | |
| Musselburgh High St | 0859 0929 0954 1037 1112 | 1145 1215 | mins | until | 1815 1841 1903 1923 1953 2020 - 2059 - 2159 2259 2359 - | |
| Musselburgh Grammar | 0901 0931 0955 1041 1116 | 1149 1219 | mins | until | 1819 1843 1905 1925 1955 2022 - 2101 - 2201 2301 0001 - | |

| | | | | | |
|----------------------------|----------------|------------------|------|--------------|--|
| Musselburgh Grammar | - | - | - | 0906 0936 | 1700 1730 1800 1830 1900 1915 1930 1959 2029 2129 2229 |
| Musselburgh High St | - | - | - | 0909 0939 | 1705 1735 1805 1833 1903 1918 1933 2002 2032 2132 2232 |
| Queen Margaret Uni | - | - | - | 0921 0951 | 1718 1748 1818 1844 1914 1929 1944 2013 2043 2143 2243 |
| Fort Kinnaird | - | - | - | 0928 0958 | 1727 1757 1827 1852 1922 1937 1952 2021 2051 2151 2251 |
| Hay Drive | - | - | - | 0932 1002 | 1732 1802 1831 1855 1925 1940 1955 2024 2054 2154 2254 |
| Prestonfield Ave | - | - | - | 0941 1011 | 1741 1811 1837 1901 1931 1946 2001 2030 2100 2200 2300 |
| Commonwealth Pool | S | S | S | 0946 1016 | 1746 1816 1842 1906 1936 1951 2006 2035 2105 2205 2305 |
| West End Lothian Rd | 0850 0920 0950 | 1006 1036 | mins | until | 1806 1835 1856 1920 1950 R 2020 R 2119 2219 2319 |
| Balgreen Rose Gdns | 0857 0927 0957 | 1013 1043 | mins | until | 1813 1841 1902 1926 1956 - 2026 - 2125 2225 2325 |
| Longstone | 0903 0933 1003 | 1020 1050 | mins | until | 1820 1846 1907 1931 2001 - 2031 - 2130 2230 2330 |
| Westside Plaza | 0908 0938 1008 | 1025 1055 | mins | until | 1825 1851 1912 1936 2006 - 2036 - 2135 2235 2335 |

L - starts from Leith Street 2 minutes before North Bridge
 R - continues to Elm Row
 S - starts from Leith Street 8 minutes before West End Lothian Road

31 East Craigs - Zoo - City - The Murrays - Bonnyrigg OR Polton Mill

31

| | | | | | | |
|----------------------------|---------------------|--------------|--------------------|-----------------------------|---|---|
| East Craigs Centre | - | - | - | 0955 1025 | 55 25 | 1755 1825 1855 1925 1955 2025 2115 2215 |
| Maybury | - | - | - | 1002 1032 | 02 32 | 1802 1832 1901 1931 2001 2031 2121 2221 |
| Drum Brae South | - | - | - | 1005 1035 | 05 35 | 1805 1835 1904 1934 2004 2034 2124 2224 |
| Haymarket Station | L | L | L | 1019 1049 | 19 49 | 1819 1847 1916 1946 2016 2046 2136 2236 |
| North Bridge | 0951 1016 1031 1101 | 31 01 | then at these mins | past each hour until | 1831 1857 1926 1956 2026 2056 2146 2246 | |
| Newington Road | 0958 1025 1040 1110 | 40 10 | mins | past each hour until | 1840 1904 1933 2003 2033 2103 2153 2253 | |
| Cameron Toll | 1003 1030 1045 1115 | 45 15 | mins | past each hour until | 1845 1908 1937 2007 2037 2107 2157 2257 | |
| Lasswade Rd Xroads | 1011 1038 1053 1123 | 53 23 | mins | past each hour until | 1853 1914 1943 2013 2043 2113 2203 2303 | |
| Bonnyrigg Toll | 1021 1048 1103 1133 | 03 33 | mins | past each hour until | 1903 1922 1951 2021 2051 2121 2211 2311 | |
| Bonnyrigg Hopefield | 1029 1111 | 11 | mins | past each hour until | 1911 1958 2058 2218 2318 | |
| Polton Cameron Cres | - | 1055 - 1140 | - | 40 | - 1929 - 2028 - 2128 - - | |

L - starts from Leith Street 2 minutes before North Bridge

| | | | | | | | | |
|----------------------------|------------------------------------|--------------|-----------|--------------|--|--------------|------------|---|
| Polton Cameron Cres | - | - | - | - | 1101 - | 01 - | - | 1801 - 1847 - 1947 - 2037 - 2137 - 2321 |
| Bonnyrigg Hopefield | - | - | - | - | 1035 1129 | 01 29 | then at | 1729 1816 1916 2006 2106 2226 |
| Bonnyrigg Toll | - | - | - | - | 1043 1108 1138 | 03 38 | mins | 1738 1808 1824 1854 1924 1954 2014 2044 2114 2144 2234 2329 |
| Lasswade Rd Xroads | - | - | - | - | 1052 1118 1148 | 18 48 | these mins | 1748 1818 1832 1902 1932 2002 2022 2052 2122 2152 2242 2337 |
| Cameron Toll | - | - | - | - | 1059 1126 1156 | 26 56 | mins | 1756 1826 1838 1908 1938 2008 2028 2058 2128 2158 2248 2343 |
| Newington Road | S | S | S | S | 1103 1131 1201 | 31 01 | past | 1801 1831 1842 1912 1942 2012 2032 2102 2132 2202 2252 2347 |
| Haymarket Station | 0930 1000 1030 1100 1123 1153 1223 | 53 23 | each hour | until | 1823 1849 R 1930 2000 R 2050 R 2150 R 2310 R | | | |
| Drum Brae South | 0941 1011 1041 1111 1135 1205 1235 | 05 35 | hour | until | 1835 1900 - 1941 2011 - 2101 - 2201 - 2321 - | | | |
| Maybury | 0944 1014 1044 1114 1138 1208 1238 | 08 38 | hour | until | 1838 1903 - 1944 2014 - 2104 - 2204 - 2324 - | | | |
| East Craigs Centre | 0950 1020 1050 1120 1144 1214 1244 | 14 44 | hour | until | 1844 1909 - 1950 2020 - 2110 - 2210 - 2330 - | | | |

R - continues to Elm Row
 S - starts from Leith Street 12 minutes before Haymarket Station

| | | | | | | |
|----------------------------|-----------|---|---------------------|---------------------|---|---|
| Heriot-Watt Uni | 1018 1048 | 1648 1718 1748 1818 1848 1908 | - | - | - | - |
| Hermiston P&R | 1021 1051 | 1651 1721 1751 1821 1851 1911 | S | S | S | S |
| Sighthill, Burtons | 1024 1054 | 1654 1724 1754 1824 1854 1914 | 1956 2056 2156 2256 | | | |
| Longstone | 1030 1100 | 1700 1730 1800 1830 1900 1920 2002 2102 2202 2302 | | | | |
| Slateford Station | 1036 1106 | 1706 1736 1806 1836 1906 1925 2007 2107 2207 2307 | | | | |
| Fountainbridge | 1047 1117 | 1717 1747 1817 1847 1917 1934 2016 2116 2216 2316 | | | | |
| West End Lothian Rd | 1051 1121 | 1721 1751 1821 1851 1921 1937 2019 2119 2219 2319 | | | | |
| Leopold Place | 1103 1133 | 1733 1803 1833 1903 1933 | R | 2029 2129 2229 2329 | | |
| Lochend R-about | 1113 1143 | 1743 1812 1842 1912 1942 | - | 2038 2138 2238 2338 | | |
| Leith, Kirkgate | 1121 1151 | 1751 1819 1849 1919 1949 | - | 2045 2145 2245 2345 | | |
| Ocean Terminal | 1127 1157 | 1757 1824 1854 1924 1954 | - | 2050 2150 2250 2350 | | |

| | | |
|----------------------------|-----------|------------------------------------|
| Ocean Terminal | 0935 1005 | 1705 1735 1805 1858 1958 2058 2158 |
| Leith, Kirkgate | 0941 1011 | 1711 1741 1811 1903 2003 2103 2203 |
| Lochend R-about | 0949 1019 | 1719 1749 1819 1911 2011 2111 2211 |
| Leopold Place | 0959 1029 | 1729 1759 1829 1920 2020 2120 2220 |
| West End Lothian Rd | 1011 1041 | 1741 1809 1839 1930 2030 2130 2230 |
| Fountainbridge | 1016 1046 | 1746 1812 1842 1933 2033 2133 2233 |
| Slateford Station | 1026 1056 | 1756 1820 1850 1941 2041 2141 2241 |
| Longstone | 1031 1101 | 1801 1824 1854 1945 2045 2145 2245 |
| Sighthill Terminus | 1037 1107 | 1807 1830 1900 1951 2051 2151 2251 |
| Hermiston P&R | 1040 1110 | 1810 1832 1902 |
| Heriot-Watt Uni | 1044 1114 | 1814 1836 1906 |

R - continues to Elm Row S - starts from Sighthill Terminus 2 minutes before Sighthill (Burton's)

| | | | | | | |
|--------------------------------|---|-------|----------------------|---|-------|--|
| Silverknowes | - | - | - | 0908 0938 1001 1031 | 01 31 | 1501 1531 1601 1631 1701 1736 1806 1836 1906 1946 2014 2044 2114 2214 2300 |
| Crewe Toll | - | - | - | 0917 0947 1010 1040 | 10 40 | 1510 1540 1610 1640 1710 1745 1815 1844 1914 1954 2022 2052 2122 2222 2308 |
| West End Queensferry St | - | - | - | 0927 0957 1020 1050 | 20 50 | 1520 1550 1620 1650 1720 1755 1825 1852 1922 2002 2030 2100 2130 2230 2316 |
| North Bridge | 0751 0816 0841 0916 0936 1006 1030 1100 | 30 00 | then at these mins | 1530 1600 1630 1700 1730 1805 1835 1901 1931 2011 2039 2109 2139 2239 | R | |
| Newington Rd | 0758 0823 0848 0923 0943 1013 1039 1109 | 39 09 | at these mins | 1539 1609 1639 1709 1739 1814 1842 1908 1938 2018 2046 2116 2146 2246 | - | |
| Cameron Toll | 0802 0827 0852 0927 0947 1017 1044 1114 | 44 14 | past each hour until | 1544 1614 1644 1714 1744 1819 1846 1912 1942 2022 2050 2120 2150 2250 | - | |
| Kaimes Crossroads | 0809 0834 0859 0934 0954 1024 1053 1123 | 53 23 | | 1553 1623 1653 1723 1753 1828 1853 1919 1949 2029 2057 2127 2157 2257 | - | |
| Straiton Retail Park | 0813 0838 0903 0938 0958 1028 1058 1128 | 58 28 | | 1558 1628 1658 1728 1758 1832 1857 1923 1953 2033 2101 2131 2201 2301 | - | |
| Loanhead Muirfield Gdns | 0818 0843 0908 0943 1004 1034 1104 1134 | 04 34 | | 1604 1634 1703 1733 1803 1837 1902 1928 1958 2038 2106 2136 2206 2306 | - | |
| Roslin Hotel | 0826 0851 0916 0951 1014 1044 1114 1144 | 14 44 | | 1614 1644 1711 1741 1811 1845 1910 1936 2006 2046 2114 2144 2214 2314 | - | |
| Penicuik, Centre | Q 0900 0925 1000 1025 1055 1125 1155 | 25 55 | | 1625 1655 1722 1752 1822 1854 1919 1945 2015 2055 2123 2153 2223 2323 | - | |
| Penicuik Deanburn | 0834 0933 1034 1134 | 34 | | 1634 1731 1831 1927 2023 2131 2231 2331 | - | |
| Ladywood Wyvis Pk | - 0906 - 1006 - 1101 - 1201 | - 01 | | - 1701 - 1758 - 1900 - 1951 - 2101 - 2159 - | - | |

| | | | |
|--------------------------------|-----------|-------|--|
| Ladywood Wyvis Pk | - 0914 | - 14 | 1714 - 1810 - 1910 - 2000 - 2110 - 2210 - |
| Penicuik Deanburn | 0842 42 | | 1738 1838 1938 2038 2138 2238 2338 |
| Penicuik Centre | 0851 0921 | 51 21 | 1721 1747 1817 1847 1917 1947 2007 2047 2117 2147 2217 2247 2347 |
| Roslin Hotel | 0904 0934 | 04 34 | 1734 1800 1830 1857 1927 1957 2017 2057 2127 2157 2227 2257 2357 |
| Loanhead Muirfield Gdns | 0914 0944 | 14 44 | 1744 1810 1840 1905 1935 2005 2025 2105 2135 2205 2235 2305 0005 |
| Straiton Retail Park | 0921 0951 | 21 51 | 1751 1817 1847 1910 1940 2010 2030 2110 2140 2210 2240 2310 0010 |
| Kaimes Crossroads | 0926 0956 | 26 56 | 1756 1822 1852 1914 1944 2014 2034 2114 2144 2214 2244 2314 0014 |
| Cameron Toll | 0934 1004 | 34 04 | 1804 1830 1900 1921 1951 2021 2041 2121 2151 2221 2251 2321 0021 |
| Newington Road | 0939 1009 | 39 09 | 1809 1834 1904 1925 1955 2025 2045 2125 2155 2225 2255 2325 0025 |
| West End Queensferry St | 0959 1029 | 59 29 | 1829 1851 1921 1942 2012 2042 R 2142 R 2242 R R R |
| Crewe Toll | 1008 1038 | 08 38 | 1838 1858 1928 1949 2019 2049 - 2149 - 2249 - - - |
| Silverknowes | 1017 1047 | 17 47 | 1847 1907 1937 1957 2027 2057 - 2157 - 2257 - - - |

Q - runs via Queensway (omits Penicuik Centre)
R - continues to Elm Row

| | | | | | |
|--------------------------------|------------------------------------|-----------|--------------------------|---------------------|---------------------|
| Edinburgh Regent Rd | - | - | - | 1000 1025 1055 | 1755 1825 1855 1925 |
| West End Queensferry St | 0831 0856 0911 0926 0941 0954 1009 | 1034 1104 | then every 30 mins until | 1804 1834 1904 1934 | |
| Blackhall | 0840 0905 0922 0935 0952 1003 1018 | 1043 1113 | | 1813 1843 1913 1943 | |
| Barnton Junction | 0846 0911 0928 0941 0958 1009 1024 | 1049 1119 | | 1819 1849 1919 1949 | |
| Dalmeny Village | 0853 0918 0935 0948 1005 1016 1031 | 1056 1126 | | 1826 1856 1926 1956 | |
| Queensferry Pol Stn | 0900 0925 0942 0955 1013 1024 1039 | 1104 1134 | | 1834 1903 1933 2003 | |
| Ferrymuir Retail Pk | 0908 0933 0950 1003 1021 1032 1047 | 1112 1142 | | 1842 1911 1941 2011 | |
| Queensferry Scotstoun | 0912 0937 0954 1008 1026 1037 1052 | 1117 1147 | | 1847 1915 1945 2015 | |

| | | | | |
|--------------------------------|--|-----------------|--------------------------|----------------|
| Queensferry Scotstoun | 0925 0955 1025 1055 1125 1155 | - 1225 - 1255 - | 1325 1355 | 1725 1755 1825 |
| Ferrymuir Retail Pk | 0929 0959 1030 1100 1130 1200 | - 1230 - 1300 - | 1330 1400 | 1730 1800 1830 |
| Queensferry Pol Stn | 0936 1007 1038 1108 1138 1208 1223 1238 1253 1308 1323 | 1338 1408 | then every 30 mins until | 1738 1808 1837 |
| Dalmeny Village | 0943 1014 1045 1115 1145 1215 1230 1245 1300 1315 1330 | 1345 1415 | | 1745 1815 1844 |
| Barnton Junction | 0950 1021 1052 1122 1152 1222 1237 1252 1307 1322 1337 | 1352 1422 | | 1752 1822 1851 |
| Blackhall | 0957 1028 1059 1129 1159 1229 1244 1259 1314 1329 1344 | 1359 1429 | | 1759 1829 1857 |
| West End Queensferry St | 1009 1040 1111 1141 1211 1241 1256 1311 1326 1341 1356 | 1411 1441 | | 1811 1838 1906 |
| Edinburgh Regent Rd | 1018 1049 1120 1150 1220 1250 1305 1320 1335 1350 1405 | 1420 1450 | | 1820 1847 1915 |

44 Balerno - Currie - Juniper Green - City - Musselburgh - Wallyford

| | | | | |
|-----------------------|-----------|--|---|-----------|
| Balerno Cockburn Cr | 0930 1000 | 1730 1800 1830 1912 1942 2012 2032 2112 2212 2252 2352 | | |
| Currie Toll | 0938 1008 | 1738 1808 1837 1919 1949 2019 2039 2119 2219 2259 2359 | | |
| Juniper Green P.O. | 0942 1012 | 1742 1812 1840 1922 1952 2022 2042 2122 2222 2302 0002 | | |
| Slateford Station | 0950 1020 | 1750 1820 1847 1929 1959 2029 2049 2129 2229 2309 0009 | | |
| Haymarket Station | 1001 1031 | 1801 1831 1855 1937 2007 2037 2057 2137 2237 2317 0017 | | |
| West End | 1004 1034 | 1804 1834 1858 1940 2010 2040 2100 2140 2240 2320 0019 | | |
| Waterloo Place | 1014 1044 | 1814 1842 1906 1948 2018 2048 | R | 2148 2248 |
| Meadowbank Hse | 1023 1053 | 1823 1849 1913 1955 2025 2055 | | 2155 2255 |
| Brunstane | 1032 1102 | 1832 1857 1921 2003 2033 2103 | | 2203 2303 |
| Eastfield | 1036 1106 | 1836 1900 1924 2006 2036 2106 | | 2206 2306 |
| Musselburgh High St | 1042 1112 | 1842 1905 1929 2011 2041 2111 | | 2211 2311 |
| Wallyford Park & Ride | 1051 1121 | 1851 1912 1936 2018 2048 2118 | | 2218 2318 |
| Wallyford Fa'side Ave | 1054 1124 | 1854 1915 1939 2021 2051 2121 | | 2221 2321 |

| | | |
|-----------------------|-----------|---|
| Wallyford Fa'side Ave | 1000 1030 | 1700 1730 1807 1837 1907 1932 2032 2132 2232 2332 |
| Wallyford Park & Ride | 1003 1033 | 1703 1733 1810 1840 1910 1935 2035 2135 2235 2335 |
| Musselburgh High St | 1011 1041 | 1711 1741 1821 1848 1918 1943 2043 2143 2243 2343 |
| Eastfield | 1016 1046 | 1716 1746 1826 1853 1923 1948 2048 2148 2248 2348 |
| Brunstane | 1020 1050 | 1720 1750 1830 1857 1927 1952 2052 2152 2252 2352 |
| Meadowbank Hse | 1030 1100 | 1730 1800 1838 1905 1935 2000 2100 2200 2300 0000 |
| Waterloo Place | 1039 1109 | 1739 1809 1845 1912 1942 2007 2107 2207 2307 0007 |
| West End | 1049 1119 | 1749 1819 1853 1920 1950 2015 2115 2215 2315 |
| Haymarket Station | 1052 1122 | 1752 1822 1856 1923 1953 2018 2118 2218 2318 |
| Slateford Station | 1102 1132 | 1802 1831 1904 1931 2001 2026 2126 2226 2326 |
| Juniper Green P.O. | 1101 1141 | 1811 1840 1913 1940 2010 2035 2135 2235 2335 |
| Currie Toll | 1115 1145 | 1815 1843 1916 1943 2013 2038 2138 2238 2338 |
| Balerno Cockburn Cr | 1124 1154 | 1824 1851 1924 1951 2021 2046 2146 2246 2346 |

L - starts from Leith Street 8 minutes before West End R - continues to Elm Row

48 Royal Infirmary - Sheriffhall P&R - Dalkeith - Mayfield - Gorebridge

| | | |
|-----------------------|-----------|--------------------------|
| Royal Infirmary | 1004 1104 | 1804 1856 1956 2056 2156 |
| Danderhall | 1010 1110 | 1810 1902 2002 2102 2202 |
| Sheriffhall P&R | 1012 1112 | 1812 1904 2004 2104 2204 |
| Dalkeith Buccleuch St | 1020 1120 | 1820 1911 2011 2111 2211 |
| Mayfield R-about | 1029 1129 | 1829 1918 2018 2118 2218 |
| Mayfield D'Arcy Rd | 1031 1131 | 1831 1920 2020 2120 2220 |
| Newtongrange | 1041 1141 | 1841 1929 2029 2129 2229 |
| Gore Avenue (top) | 1051 1151 | 1851 1937 2037 2137 2237 |
| Birkenside | 1055 1155 | 1855 1941 2041 2141 2241 |

| | | |
|--------------------|-----------|--------------------------|
| Birkenside | 1005 1105 | 1805 1905 1950 2050 2150 |
| Gore Avenue (top) | 1009 1109 | 1809 1909 1954 2054 2154 |
| Newtongrange | 1019 1119 | 1819 1917 2002 2102 2202 |
| Mayfield D'Arcy Rd | 1029 1129 | 1829 1926 2011 2111 2211 |
| Mayfield R-about | 1031 1131 | 1831 1928 2013 2113 2213 |
| Dalkeith South St | 1041 1141 | 1841 1936 2021 2121 2221 |
| Sheriffhall P&R | 1048 1148 | 1848 1941 2026 2126 2226 |
| Danderhall | 1050 1150 | 1850 1943 2028 2128 2228 |
| Royal Infirmary | 1057 1157 | 1857 1948 2033 2133 2233 |

49 Fort Kinnaird - Portobello - City - Royal Infirmary - Sheriffhall Park & Ride - Dalkeith - Bonnyrigg - Rosewell 49

| | | | | | | |
|-----------------------|----------------|-----------|--------------------------|----------------|---|---|
| Fort Kinnaird | - - - | 0949 1019 | 1219 | 1254 1324 | 1654 1717 1747 1817 1917 2017 | - - |
| The Jewel | - - - | 0953 1023 | 1223 | 1258 1328 | 1658 1721 1751 1821 1920 2020 | - - |
| Portobello King's Rd | - - - | 1001 1031 | 1231 | 1307 1337 | 1707 1730 1800 1830 1928 2028 | P P |
| Lochend R-about | - - - | 1006 1036 | 1236 | 1313 1343 | 1713 1736 1806 1835 1933 2033 2129 2229 | |
| Leith Walk (foot) | - - - | 1013 1043 | 1243 | 1323 1353 | 1723 1746 1816 1843 1941 2041 2137 2237 | |
| Elm Row | 0850 0920 0945 | 1020 1050 | then every 30 mins until | 1250 1330 1400 | then every 30 mins until | 1730 1753 1823 1848 1946 2046 2142 2242 |
| North Bridge | 0854 0924 0949 | 1024 1054 | then every 30 mins until | 1254 1335 1405 | then every 30 mins until | 1735 1758 1828 1852 1950 2050 2146 2246 |
| Newington Road | 0901 0931 0956 | 1031 1101 | then every 30 mins until | 1301 1344 1414 | then every 30 mins until | 1744 1807 1835 1859 1957 2057 2153 2253 |
| Cameron Toll | 0905 0935 1000 | 1035 1105 | then every 30 mins until | 1305 1349 1419 | then every 30 mins until | 1749 1812 1839 1903 2001 2101 2157 2257 |
| Royal Infirmary | 0910 0940 1007 | 1040 1110 | then every 30 mins until | 1310 1356 1426 | then every 30 mins until | 1756 1819 1844 1908 2006 2106 2202 2302 |
| Danderhall | 0915 0945 1013 | 1046 1116 | then every 30 mins until | 1316 1402 1432 | then every 30 mins until | 1802 1825 1849 1913 2011 2111 2207 2307 |
| Sheriffhall P&R | 0916 0946 1014 | 1047 1117 | then every 30 mins until | 1317 1403 1433 | then every 30 mins until | 1803 1826 1850 1914 2012 2112 2208 2308 |
| Dalkeith Jarnac Court | 0922 0952 1021 | 1053 1123 | then every 30 mins until | 1323 1410 1440 | then every 30 mins until | 1810 1833 1856 1920 2018 2118 2214 2314 |
| Eskbank Stn & Tesco | 0928 0958 1027 | 1058 1128 | then every 30 mins until | 1328 1416 1446 | then every 30 mins until | 1816 1838 1901 1924 2022 2122 2218 2318 |
| Bonnyrigg Toll | 0933 1003 1032 | 1103 1133 | then every 30 mins until | 1333 1421 1451 | then every 30 mins until | 1821 1843 1906 1929 2027 2127 2223 2323 |
| Polton Road West | 0938 1008 1037 | 1108 1138 | then every 30 mins until | 1338 1426 1456 | then every 30 mins until | 1826 1848 1911 1934 2032 2132 2228 2328 |
| Rosewell | 0943 1013 1042 | 1113 1143 | then every 30 mins until | 1343 1431 1501 | then every 30 mins until | 1831 1853 1916 1939 2037 2137 2233 2333 |

| | | | | | |
|----------------------|---------------------|-----------|--------------------------|---|---------|
| Rosewell | 0948 1018 1048 1118 | 1148 1218 | then every 30 mins until | 1648 1718 1748 1818 1848 1918 1953 2053 2153 2238 | |
| Polton Road West | 0953 1023 1053 1123 | 1153 1223 | then every 30 mins until | 1653 1723 1753 1823 1853 1923 1958 2058 2158 2243 | |
| Bonnyrigg Toll | 0959 1029 1059 1129 | 1159 1229 | then every 30 mins until | 1659 1729 1759 1829 1859 1929 2004 2104 2204 2249 | |
| Eskbank Stn & Tesco | 1004 1034 1104 1134 | 1204 1234 | then every 30 mins until | 1704 1734 1804 1834 1904 1934 2009 2109 2209 2254 | |
| Dalkeith South St | 1012 1042 1112 1142 | 1212 1242 | then every 30 mins until | 1712 1742 1812 1842 1912 1942 2017 2117 2217 2301 | |
| Sheriffhall P&R | 1018 1048 1118 1148 | 1219 1249 | then every 30 mins until | 1719 1749 1819 1849 1918 1948 2023 2123 2223 2306 | |
| Danderhall | 1019 1049 1119 1149 | 1221 1251 | then every 30 mins until | 1721 1751 1821 1851 1919 1949 2024 2124 2224 2307 | |
| Royal Infirmary | 1025 1055 1125 1155 | 1227 1257 | then every 30 mins until | 1727 1757 1827 1857 1925 1955 2030 2130 2230 2313 | |
| Cameron Toll | 1029 1059 1129 1159 | 1232 1302 | then every 30 mins until | 1732 1802 1832 1902 1929 1959 2034 2134 2234 2317 | |
| Newington Road | 1034 1104 1134 1204 | 1238 1308 | then every 30 mins until | 1738 1808 1837 1907 1934 2004 2039 2139 2239 2322 | |
| Leopold Place | 1056 1126 1156 1226 | 1300 1330 | then every 30 mins until | 1800 1830 1854 1924 1951 2021 2056 2156 2256 | R |
| Eastern Road (foot) | 1103 1133 1203 1233 | 1307 1337 | then every 30 mins until | 1807 1836 1900 1930 1957 2027 2102 2202 2302 | - |
| Lochend R-about | 1110 1140 1210 1240 | 1314 1344 | then every 30 mins until | 1814 1843 1907 1937 2004 2034 2109 2209 2309 | - |
| Portobello King's Rd | 1117 1147 1217 1247 | 1321 1351 | then every 30 mins until | 1821 1849 1913 1943 2010 2038 2113 2213 2313 | - |
| The Jewel | 1127 1157 1227 1257 | 1331 1401 | then every 30 mins until | 1831 1857 1921 1951 2018 | - - - - |
| Fort Kinnaird | 1132 1202 1232 1302 | 1336 1406 | then every 30 mins until | 1836 1901 1925 1955 2022 | - - - - |

P - starts from Wakefield Avenue East End 4 minutes before Lochend Roundabout
R - continues to Elm Row

Airlink 100 City - Zoo - Edinburgh Airport

| | | | | | | | |
|-------------------|---------------------|----------|--------------------------|-----------|----------|--------------------------|----------------|
| Stn St. David St | 0400 0420 0440 0500 | 20 40 00 | then every 20 mins until | 0940 1000 | 20 40 00 | then every 20 mins until | 2300 2320 2355 |
| Edinburgh Zoo | 0412 0432 0452 0512 | 32 52 12 | then every 20 mins until | 0952 1012 | 32 52 12 | then every 20 mins until | 2312 2332 0007 |
| Edinburgh Airport | 0425 0445 0505 0525 | 45 05 25 | then every 20 mins until | 1005 1025 | 45 05 25 | then every 20 mins until | 2325 2345 0020 |

| | | | | |
|-------------------|--------------------------|----------|--------------------------|-----------|
| Edinburgh Airport | 0430 0500 0520 0540 0600 | 20 40 00 | then every 20 mins until | 0000 0030 |
| Edinburgh Zoo | 0440 0510 0530 0550 0610 | 30 50 10 | then every 20 mins until | 0010 0040 |
| City Centre | 0455 0525 0545 0605 0625 | 45 05 25 | then every 20 mins until | 0025 0055 |

On 24 & 31 December 2021 the last buses will operate earlier than normal.

This page shows the times of the last standard and part-route journeys for each service.

| | | |
|--|---|---|
| 1: 2100 Clermiston to Seafield 2100 Seafield to Clermiston (2200 to Leopold Place) | 25: 2102 Restalrig to Heriot-Watt Uni (2202 to Longstone) 2106 Heriot-Watt Uni to Restalrig (2146 to Haymarket) | 100: 0005 City Centre to Edinburgh Airport 0045 Edinburgh Airport to City Centre |
| 2: 2046 Hermiston Gait to The Jewel (2116 to Haymarket) 2113 The Jewel to Broomhouse | 26: 2045 Clerwood to Tranent 2100 Clerwood to Seton Sands (2145 Clerwood to King's Road) 2019 Tranent to Clerwood (2219 to King's Road) 2040 Seton Sands to Clerwood (2230 to King's Road) | 200: 2045 Ocean Terminal to Edinburgh Airport (2145 to Drum Brae) 2100 Edinburgh Airport to Ocean Terminal |
| 3: 2037 Clovenstone to Mayfield (2207 to Longstone) 2040 Mayfield to Clovenstone (2140 to Longstone) | 27: 2112 Hunter's Tryst to Silverknowes (2212 to Canonmills) 2116 Silverknowes to Hunter's Tryst | 400: 2020 Fort Kinnaird to Edinburgh Airport (2150 to Longstone) 2035 Edinburgh Airport to Fort Kinnaird (2135 to Oxfangs) |
| 4: 2102 The Jewel to Hillend 2108 Hillend to The Jewel (2138 to Piershill) | 29: 2051 Gorebridge to Silverknowes (2221 to Elm Row) 2107 Silverknowes to Gorebridge (2137 to Elm Row) | 43: 2014 Queensferry to Regent Road 2115 Regent Road to Queensferry |
| 5: 2052 The Jewel to Hunter's Tryst 2120 Hunter's Tryst to The Jewel | 30: 2051 Clovenstone to Musselburgh (2216 to Longstone) 2058 Musselburgh to Clovenstone (2133 to Longstone) | X18: 1939 Whitburn to Regent Road (2150 to Royston Roundabout) 2119 Regent Road to Whitburn |
| 7: 2105 Royal Infirmary to Newhaven (2205 to Elm Row) 2108 Newhaven to Royal Infirmary | 31: 2008 East Craigs to Polton Mill 2108 East Craigs to Hopefield (2208 to Elm Row) 1942 Hopefield to East Craigs (2218 to Elm Row) 2049 Polton Mill to East Craigs (2119 to Elm Row) | X27: 1937 Whitburn to Regent Road (2137 to Livingston) 2048 Regent Road to Whitburn |
| 8: 2110 Royal Infirmary to Muirhouse 2112 Muirhouse to Royal Infirmary | 33: 2050 Wester Hailes to Millerhill (2220 to Longstone) 2107 Millerhill to Wester Hailes | X28: 1902 Bathgate to Regent Road (2102 to Kirknewton) 2018 Regent Road to Bathgate (2118 to Deans) |
| 10: 2033 Western Harbour to Bonaly 2103 Western Harbour to Torphin 2127 Bonaly to Western Harbour 2157 Torphin to Western Harbour | 34: 2103 Ocean Terminal to Heriot-Watt Uni (2133 to Longstone) 2111 Heriot-Watt Uni to Ocean Terminal | 275: Normal service on 24 December and 31 December |
| 11: 2107 Hyvots Bank to Ocean Terminal (2147 to Elm Row) 2107 Ocean Terminal to Hyvots Bank (2147 to Elm Row) | 35: 2051 Ocean Terminal to Heriot-Watt Uni (2121 to Longstone) 2058 Heriot-Watt Uni to Ocean Terminal | 276: 2030 Broxburn to Loganlea (2130 to Livingston) 2032 Loganlea to Broxburn (2132 to Livingston) |
| 12: 2029 Princes Street to Gyle Centre 2105 Gyle Centre to George Street | 36: 2013 Hermiston Gait to Ocean Terminal 2052 Ocean Terminal to Longstone | 280: 2100 Livingston to Blackridge 2101 Blackridge to Livingston (2201 to Royston Roundabout) |
| 14: 2106 Greendykes to Muirhouse (2206 to Elm Row) 2107 Muirhouse to Greendykes (2147 to Elm Row) | 37: 2038 Penicuik Deanburn to Silverknowes (2208 to Elm Row) 2105 Silverknowes to Penicuik Deanburn (2205 to Elm Row) | 104: 2014 Haddington to West End (2139 to Musselburgh) 2124 Haymarket to Haddington |
| 15: Normal service on 24 December and 31 December | 38: 1950 West Granton to Royal Infirmary (2125 to Longstone) 2025 Royal Infirmary to West Granton (2055 to Longstone) | 106: 1855 Dunbar to Fort Kinnaird (2215 to Musselburgh) 2021 Fort Kinnaird to Haddington |
| 16: 2100 Colinton to Silverknowes (2220 to Elm Row) 2104 Silverknowes to Colinton (2204 to Elm Row) | 41: 2046 Cramond to King's Buildings (2216 to Elm Row) 2114 King's Buildings to Cramond | X7: 1925 Dunbar to West End 2054 Haymarket to Haddington |
| 19: 1959 Granton to King's Road (2129 to Leith Street) 2009 King's Road to Granton 2127 Leith Street to Granton | 42: 1843 King's Road to Craighleith 1954 Craighleith to King's Road | 113: 2034 Pencaitland to West Granton (2219 to Musselburgh) 2058 West Granton to Pencaitland |
| 21: 2020 Royal Infirmary to Gyle Centre 2050 Royal Infirmary to Clovenstone (2220 to King's Road) 2028 Clovenstone to Royal Infirmary (2128 to King's Road) 2102 Gyle Centre to Royal Infirmary | 44: 2039 Wallyford to Balerno (2109 to Longstone) 2040 Balerno to Wallyford (2212 to Longstone) | 124: 1930 North Berwick to Semple Street (2145 to Musselburgh) 2115 Semple Street to North Berwick |
| 22: 2129 Ocean Terminal to Gyle Centre (2209 to Waverley) 2130 Gyle Centre to Ocean Terminal (2230 to Elm Row) | 47: 2036 Penicuik Ladywood to Granton (2206 to Surgeons' Hall) 2049 Granton to Penicuik Ladywood | 139: Normal service on 24 December and 31 December |
| 23: 2101 Greenbank to Trinity (2201 to Canonmills) 2111 Trinity to Greenbank | 48: 2110 Fort Kinnaird to Gorebridge 2136 Gorebridge to Fort Kinnaird | 140: 2010 Musselburgh to Penicuik Town Centre 2112 Penicuik Town Centre to Musselburgh |
| 24: 2053 West Granton to Royal Infirmary (2123 to Frederick Street) 2053 Royal Infirmary to West Granton (2123 to Frederick Street) | 49: 2003 Rosewell to Fort Kinnaird (2137 to Dalkeith) 2100 Fort Kinnaird to Rosewell (2200 to King's Road) | |

Help us to help you

Our recommended steps for safe travel



Before you travel

Plan ahead and allow extra time for your journey.



Face coverings

Please follow Scottish Government advice on wearing a face covering when travelling with us.



Payment

Avoid using cash where possible. Please use contactless or m-tickets to pay for your travel.



Observe physical distancing

Please get on the bus one at a time.



Be patient

Please respect our drivers, we are all in this together.



Taking your seat

Follow the guidelines and observe all signage. If travelling in a group follow Scottish Government advice.



Increase air flow

Leave windows open where possible to increase air flow.



When leaving the bus

Remain behind the line and get off the bus one at a time.



Think of others

Please be considerate of all other customers.

For full information please visit
www.lothianbuses.co.uk/HelpUsToHelpYou



EastCoastbuses Lothiancountry