


EastCoast**buses**

# Christmas & New Year Services

24th December 2021 to 5th January 2022



Merry Christmas and  
Happy New Year

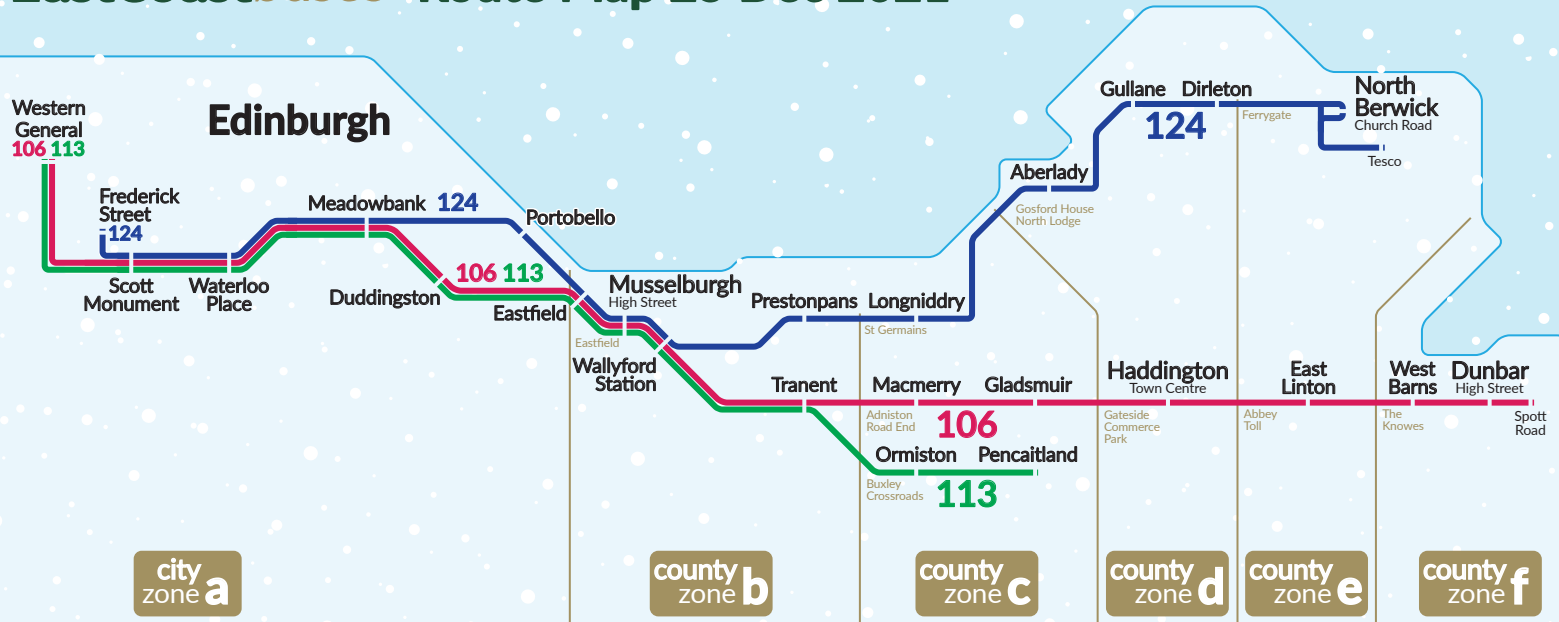
# Christmas & New Year service levels 2021/2022

Call 0131 555 6363 or visit [www.lothianbuses.co.uk](http://www.lothianbuses.co.uk) for full details.

		Service level	
<b>Fri</b>	<b>24 Dec</b>	<b>Saturday</b>	<p><b>NightHawk N113 runs as normal on morning of 24th December - no N106 or N124.</b>  <b>Last evening buses depart earlier than normal:</b>  <b>Service X7</b> from Edinburgh 2054, from Dunbar 1925  <b>Service 104</b> from Edinburgh 2124, from Haddington 2014 (2109, 2139 to Musselburgh)  <b>Service 106</b> from Fort Kinnaird 2021, from Dunbar 1955, 2030, 2115, 2215  <b>Service 113</b> from Edinburgh 2058, from Pencaitland 2034 (2119, 2219 to Musselburgh)  <b>Service 124</b> from Edinburgh 2115, from North Berwick 1930 (2000, 2045, 2145 to Musselburgh)  <b>Service 140</b> from Penicuik 2112, from Musselburgh 2010</p>
<b>Sat</b>	<b>25 Dec</b>	<b>Special</b>	<p><b>106 special timetable: Edinburgh – Musselburgh – Tranent – Haddington – Dunbar</b>  <b>113 special timetable: Edinburgh – Musselburgh – Tranent – Pencaitland</b>  <b>124 special timetable: Edinburgh – Musselburgh – Prestonpans – Gullane – North Berwick</b></p>
<b>Sun</b>	<b>26 Dec</b>	<b>Special</b>	<p><b>X7 special timetable: Edinburgh - A1 - Haddington - East Linton - Dunbar</b>  <b>104 special timetable: Edinburgh - Wallyford - Tranent - Haddington</b>  <b>106 special timetable: Musselburgh - Tranent - Haddington - Dunbar</b>  <b>113 special timetable: Edinburgh – Musselburgh – Tranent – Pencaitland</b>  <b>124 special timetable: Edinburgh – Musselburgh – Prestonpans – Gullane – North Berwick</b></p>
<b>Mon</b>	<b>27 Dec</b>	<b>Saturday</b>	No NightHawk N106, N113 and N124 on morning of 27th December
<b>Tue</b>	<b>28 Dec</b>	<b>Saturday</b>	NightHawk N113 runs as normal on morning of 28th December - no N106 or N124.
<b>Wed</b>	<b>29 Dec</b>	<b>Saturday</b>	NightHawk N113 runs as normal on morning of 29th December - no N106 or N124.
<b>Thu</b>	<b>30 Dec</b>	<b>Saturday</b>	NightHawk N113 runs as normal on morning of 30th December - no N106 or N124.
<b>Fri</b>	<b>31 Dec</b>	<b>Saturday</b>	<p><b>NightHawk N113 runs as normal on morning of 31st December - no N106 or N124.</b>  <b>Last evening buses depart earlier than normal:</b>  <b>Service X7</b> from Edinburgh Waterloo Place 2100, from Dunbar 1925  <b>Service 104</b> from Edinburgh Waterloo Place 2134, from Haddington 2014 (2109, 2139 to Musselburgh)  <b>Service 106</b> from Fort Kinnaird 2021, from Dunbar 1955, 2030, 2115, 2215  <b>Service 113</b> from Edinburgh Waterloo Place 2113, from Pencaitland 2034 (2119, 2219 to Musselburgh)  <b>Service 124</b> from Edinburgh Waterloo Place 2121, from North Berwick 1930 (2000, 2045, 2145 to Musselburgh)  <b>Service 140</b> from Penicuik 2112, from Musselburgh 2010</p>
<b>Sat</b>	<b>1 Jan</b>	<b>Special</b>	<p><b>X7 special timetable: Edinburgh - A1 - Haddington - East Linton - Dunbar</b>  <b>104 special timetable: Edinburgh - Wallyford - Tranent - Haddington</b>  <b>106 special timetable: Musselburgh - Tranent - Haddington - Dunbar</b>  <b>113 special timetable: Edinburgh – Musselburgh – Tranent – Pencaitland</b>  <b>124 special timetable: Edinburgh – Musselburgh – Prestonpans – Gullane – North Berwick</b>  <b>Hogmanay Buses H106 and H124 run on the morning of 1st January.</b></p>
<b>Sun</b>	<b>2 Jan</b>	<b>Special</b>	<p><b>X7 special timetable: Edinburgh - A1 - Haddington - East Linton - Dunbar</b>  <b>104 special timetable: Edinburgh - Wallyford - Tranent - Haddington</b>  <b>106 special timetable: Musselburgh - Tranent - Haddington - Dunbar</b>  <b>113 special timetable: Edinburgh – Musselburgh – Tranent – Pencaitland</b>  <b>124 special timetable: Edinburgh – Musselburgh – Prestonpans – Gullane – North Berwick</b></p>
<b>Mon</b>	<b>3 Jan</b>	<b>Saturday</b>	No NightHawk N106, N113 and N124 on morning of 3rd January
<b>Tue</b>	<b>4 Jan</b>	<b>Saturday</b>	NightHawk N113 runs as normal on morning of 4th January - no N106 or N124.
<b>Wed</b>	<b>5 Jan</b>	<b>Weekday</b>	NightHawk N113 runs as normal on morning of 5th January - no N106 or N124. <span style="float: right;">Schools return Wed 5th January.</span>

East Lothian Council provides financial support for services on 25, 26 Dec and 01 Jan.  
Regular EastCoastbuses fares and zones apply on all special days.

# EastCoastbuses Route Map 25 Dec 2021



EastCoastbuses operate a Special Service with financial support from East Lothian Council.

## Great value fares

Single tickets	Adult	Child <sup>5-15 yrs</sup>	Young person concession*
travel in 1 zone or 2 zones if it includes city a + county b	£1.80	£0.90	£1.20
travel in 2 or 3 zones	£2.80	£1.40	£1.85
travel in 4 zones	£3.80	£1.90	£2.50
travel in 5 zones	£4.80	£2.40	£3.20
travel in 6 zones	£5.80	£2.90	£3.85

\* with an eligible Young Scot card



All of our fares can be paid with **contactless**, including child and family tickets. You can also pay for groups – just tell the driver which tickets you need before presenting your card or device when prompted.

All Adult Single & Day Tickets are also available as **m-tickets** - simple, convenient, **no need for change!**



## Day tickets

full travel flexibility

county Day Ticket	Adult	Child <sup>5-15 yrs</sup>	Family <sup>2 adults &amp; up to 3 children</sup>
Unlimited daytime journeys in zones b-f only	£5.50	£2.70	£12.50

### Exploring Edinburgh and East Lothian? Great value with...

countyPLUS Day Ticket	Adult	Child <sup>5-15 yrs</sup>	Family <sup>2 adults &amp; up to 3 children</sup>
Unlimited daytime journeys in all ECB zones, also valid on Lothian and Edinburgh Trams in city zone	£8.00	£3.70	£18.00

### Coming from further afield or heading out for the night? Great value with...

Network Day Ticket	£10.00	£5.00
Go anywhere, anytime, valid on all zones on ECB, Lothian Buses, Airlink, Skylink and Edinburgh Trams. Also valid on the following mornings NightHawk, NightBus and Airlink until 0430 hours.		

## 106 Dunbar - East Linton - Haddington - Tranent - Musselburgh - City - Western General

Dunbar, Spott Road (ASDA)	1002	1102	1702	1802	1902	2002	Western General Hospital	–	–	–	1122	1822	1922	2022
Dunbar, High Street	1005	1105	1705	1805	1905	2005	West End, Queensferry Street	–	–	–	1128	1828	1928	2028
West Barns	1011	1111	1711	1811	1911	2011	Princes Street (Scott Mon)	–	–	–	1135	1835	1935	2035
East Linton, Bridgend	1018	1118	1718	1818	1918	2018	Meadowbank House	–	–	–	1143	1843	1943	2043
Haddington, High Street	1030	1130	1730	1830	1930	2030	Brunstane	–	–	–	1151	1851	1951	2051
Macmerry, Post Office	1041	1141	1741	1841	1941	2041	Eastfield, Milton Road East	–	–	–	1155	1855	1955	2055
Tranent, High Street	1045	1145	1745	1845	1945	2045	Musselburgh, High Street	0900	1000	1100	1200	1900	2000	2100
Wallyford Park & Ride	1052	1152	1752	1852	1952	2052	Levenhall Roundabout	0905	1005	1105	1205	1905	2005	2105
Levenhall Roundabout	1054	1154	1754	1854	1954	2054	Wallyford Park & Ride	0907	1007	1107	1207	1907	2007	2107
Musselburgh, High Street	1059	1159	1759	1859	1959	2059	Tranent, High Street	0914	1014	1114	1214	1914	2014	2114
Eastfield, Milton Road East	1105	1205	1805	–	–	–	Macmerry, Post Office	0918	1018	1118	1218	1918	2018	T
Brunstane	1109	1209	1809	–	–	–	Haddington, Market Street	0930	1030	1130	1230	1930	2030	–
Meadowbank House	1117	1217	1817	–	–	–	East Linton, Bridgend	0941	1041	1141	1241	1941	–	–
Princes Street (Scott Mon)	1128	1228	1828	–	–	–	West Barns	0948	1048	1148	1248	1948	–	–
West End, Queensferry St	1132	1232	1832	–	–	–	Dunbar, High Street	0954	1054	1154	1254	1954	–	–
Western General Hospital	1138	1238	1838	–	–	–	Dunbar, Spott Road (ASDA)	0957	1057	1157	1257	1957	–	–

T – continues to Tranent Muirpark

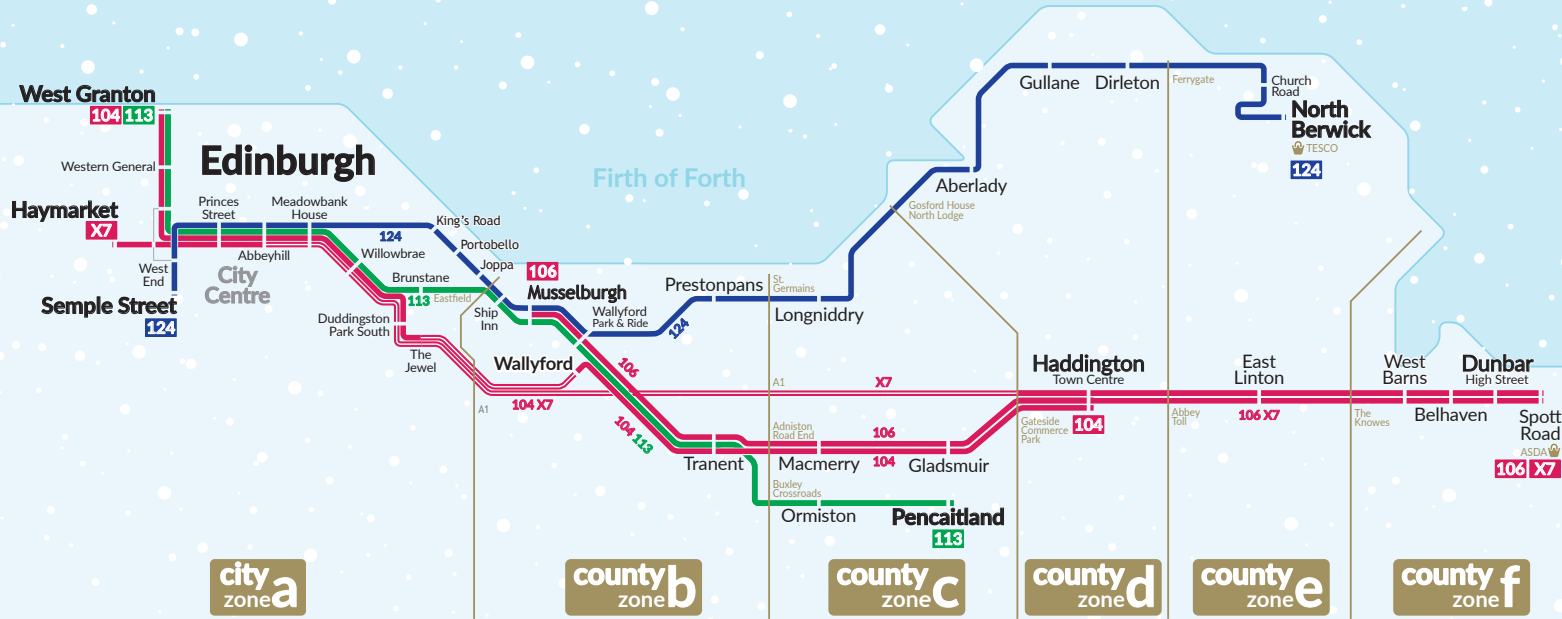
## 113 Pencaitland - Ormiston - Tranent - Musselburgh - City - Western General

Pencaitland Park	0957	1057	1857	1957	Western General Hospital	–	–	–	1142	1842
Ormiston, Main Street	1009	1109	1909	2009	West End, Queensferry St	–	–	–	1148	1848
Tranent, High Street	1015	1115	1915	2015	Princes Street (Scott Mon)	–	–	–	1155	1855
Wallyford Park & Ride	1022	1122	1922	2022	Meadowbank House	–	–	–	1203	1903
Levenhall Roundabout	1024	1124	1924	2024	Brunstane	–	–	–	1211	1911
Musselburgh, High Street	1029	1129	1929	2029	Eastfield, Milton Road East	–	–	–	1215	1915
Eastfield, Milton Road East	1035	1135	1935	–	Musselburgh, High Street	0920	1020	1120	1220	1920
Brunstane	1039	1139	1939	–	Levenhall Roundabout	0925	1025	1125	1225	1925
Meadowbank House	1047	1147	1947	–	Wallyford Park & Ride	0927	1027	1127	1227	1927
Princes Street (Scott Mon)	1058	1158	1958	–	Tranent, High Street	0934	1034	1134	1234	1934
West End, Queensferry St	1102	1202	2002	–	Ormiston, Main Street	0940	1040	1140	1240	1940
Western General Hospital	1108	1208	2008	–	Pencaitland Park	0951	1051	1151	1251	1951

## 124 North Berwick - Gullane - Longniddry - Prestonpans - Musselburgh - Frederick Street

North Berwick, Tesco	0939	1039	1639	1739	1839	1939	Frederick Street	–	–	–	1110	1810
North Berwick, Church Rd	0946	1046	1646	1746	1846	1946	Princes Street (Scott Mon)	–	–	–	1115	1815
Dirleton Castle	0953	1053	1653	1753	1853	1953	Meadowbank House	–	–	–	1122	1822
Gullane, Goose Green	1000	1100	1700	1800	1900	2000	Portobello, King's Road	–	–	–	1127	1827
Aberlady, Poplar House	1006	1106	1706	1806	1906	2006	Eastfield	–	–	–	1134	1834
Longniddry Station	1013	1113	1713	1813	1913	2013	Musselburgh, High Street	0841	0941	1041	1141	1841
Prestonpans, Hawthorn Rd	1021	1121	1721	1821	1921	2021	Levenhall Roundabout	0846	0946	1046	1146	1846
Wallyford Park & Ride	1027	1127	1727	1827	1927	2027	Wallyford Park & Ride	0847	0947	1047	1147	1847
Levenhall Roundabout	1029	1129	1729	1829	1929	2029	Prestonpans, Hawthorn Rd	0853	0953	1053	1153	1853
Musselburgh, High Street	1034	1134	1734	1834	1934	2034	Longniddry Station	0901	1001	1101	1201	1901
Eastfield	1041	1141	1741	–	–	–	Aberlady, Poplar House	0908	1008	1108	1208	1908
Portobello, King's Road	1049	1149	1749	–	–	–	Gullane, Goose Green	0914	1014	1114	1214	1914
Meadowbank House	1054	1154	1754	–	–	–	Dirleton Castle	0920	1020	1120	1220	1920
Princes Street (Scott Mon)	1101	1201	1801	–	–	–	North Berwick, Church Rd	0927	1027	1127	1227	1927
Frederick Street	1103	1203	1803	–	–	–	North Berwick, Tesco	0934	1034	1134	1234	1934

# EastCoastbuses Route Map 26 Dec 2021, 1st and 2nd January 2022



EastCoastbuses operate a Special Service with financial support from East Lothian Council.

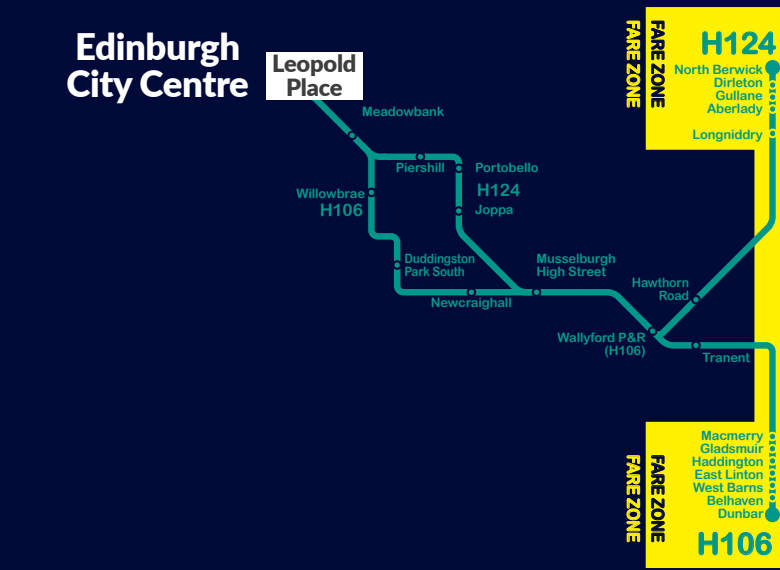
## H HogmanayBus

midnight to 04:00 1 Jan 2022

## Hogmanay Ticket

Unlimited\* travel on day buses after 18:00 on 31 Dec & 'H' services after midnight on 1 Jan

travel in 1 fare zone **£5.00**  
travel in 2 fare zones **£10.00**



Leopold Place to Dunbar	H106	Dunbar to Leopold Place
0030 0052 0115 0230 0315	Leopold Place	0300 — —
0052 0114 0137 0252 0337	Musselburgh	0241 0326 0438 0441
0121 0143 0206 0321 0406	Haddington	0213 0258 0410 0413
0145 — 0230 0345 —	Dunbar Spott Road	0149 0234 — 0349

Leopold PI to North Berwick	H124	North Berwick to Leopold PI
0035 0100 0128 0213 0300	Leopold Place	0240 — —
0053 0118 0146 0231 0318	Musselburgh	0225 0318 0403 0450
0110 0135 0203 0248 0335	Longniddry	0209 0302 0347 0434
0138 — 0231 0316 0403	North Berwick	0143 0236 0321 0408

## TapTapCap

HogmanayBus included in weekly capping

- Exact cash fare only
- Ridacard accepted
- m-tickets available
- Network DayTicket accepted

No other tickets or passes valid on 'H' services

\*Hogmanay Ticket valid on all Lothian, Lothian Country and EastCoastbuses, excludes Airlink and Skylink (to/from Airport). Zone restrictions apply.

## X7 Dunbar - Haddington - Edinburgh (direct via A1)

Dunbar, Spott Road (ASDA)	0659	0759	1759	1859	1959	Haymarket, W Maitland St	0830	0930	1930	2030	2130
Dunbar, High Street	0703	0803	1803	1903	2003	Waterloo Place	0840	0941	1941	2040	2140
West Barns	0709	0809	1809	1909	2009	Meadowbank House	0846	0948	1948	2046	2146
East Linton, Bridgend	0716	0816	1816	1916	2016	Duddingston Park South	0854	0957	1957	2053	2153
Haddington, High Street	0730	0830	1830	1929	2029	The Jewel	0856	0959	1959	2055	2155
The Jewel	0750	0851	1851	1950	2049	Haddington, Market Street	0919	1022	2022	2115	2215
Duddingston Park South	0752	0853	1853	1952	2051	East Linton, Bridgend	0930	1033	2033	2126	2226
Meadowbank House	0800	0903	1902	2000	2058	West Barns	0937	1040	2040	2133	2233
Waterloo Place	0807	0910	1909	2006	2104	Dunbar, High Street	0942	1046	2047	2140	2240
West End, Atholl Crescent	0816	0919	1919	2016	2112	Dunbar, Spott Road (ASDA)	0946	1050	2050	2143	2243

## 104 Haddington - Tranent - Musselburgh - City - West Granton

Haddington, High Street	0703	0803	0903	1803	1858	1958	2052	2148	2238	2338	West Granton	--	--	0731	0831	1931	2031	2121	2221
Macmerry, Post Office	0714	0815	0915	1815	1909	2009	2103	2159	2249	2349	Crewe Toll	--	--	0737	0837	1937	2037	2127	2227
Tranent, High Street	0719	0820	0920	1820	1914	2014	2108	2204	2254	2354	West End, Queensferry St	--	--	0745	0846	1944	2044	2134	2234
Wallyford, Fa'side Avenue	0727	0829	0930	1830	1923	2023	2117	2213	2303	0003	Waterloo Place	--	--	0754	0855	1953	2053	2143	2243
The Jewel	0734	0836	0937	1837	1930	2030	2124	P	P	P	Meadowbank House	--	--	0801	0903	2000	2100	2150	2250
Duddingston Park South	0736	0838	0939	1839	1932	2032	2126	--	--	--	Duddingston Park South	--	--	0809	0912	2008	2108	2158	2258
Meadowbank House	0744	0848	0949	1849	1941	2041	2135	--	--	--	The Jewel	M	M	0811	0914	2010	2110	2200	2300
Waterloo Place	0751	0855	0957	1857	1947	2048	2142	--	--	--	Wallyford, Fa'side Inn	0636	0736	0818	0921	2017	2117	2207	2307
West End, Queensferry St	0759	0903	1006	1904	1954	2055	2149	--	--	--	Tranent, High Street	0643	0743	0826	0930	2026	2126	2216	2316
Crewe Toll	0806	0911	1015	1911	2001	2102	2156	--	--	--	Macmerry, Post Office	0647	0747	0831	0936	2031	2131	2221	2321
West Granton	0811	0916	1020	1916	2006	2107	2201	--	--	--	Haddington, Market Street	0658	0758	0843	0948	2043	2143	2233	2333
											Haddington, High Street	0700	0800	0845	0950	2045	2145	2235	2335

P - continues to Musselburgh High Street

M - starts from Musselburgh High Street 10 minutes before Wallyford Fa'Side

## 106 Dunbar - East Linton - Haddington - Tranent - Musselburgh

Dunbar, Spott Road (ASDA)	2052	2152	2252	Musselburgh, High Street	0602	0702	0802
Dunbar, High Street	2055	2155	2255	Levenhall Roundabout	0606	0706	0806
West Barns	2100	2200	2300	Wallyford Park & Ride	0607	0707	0807
East Linton, Bridgend	2107	2207	2307	Tranent, High Street	0614	0714	0814
Haddington, High Street	2118	2218	2318	Macmerry, Post Office	0618	0718	0818
Macmerry, Post Office	2129	2229	2329	Haddington, Market Street	0630	0730	0830
Tranent, High Street	2134	2234	2334	East Linton, Bridgend	0641	0741	0841
Wallyford Park & Ride	2140	2240	2340	West Barns	0648	0748	0848
Levenhall Roundabout	2142	2242	2342	Dunbar, High Street	0653	0753	0853
Musselburgh, High Street	2147	2247	2347	Dunbar, Spott Road (ASDA)	0656	0756	0856

## 113 Pencaitland - Ormiston - Tranent - Musselburgh - City - West Granton

Pencaitland Park	--	0718	0828	1828	1928	2028	2128	2218	2318	West Granton	--	--	--	0859	1759	1904	2011	2101	2201
Ormiston, Main Street	T	0730	0840	1840	1940	2040	2139	2229	2329	Crewe Toll	--	--	--	0905	1805	1909	2016	2106	2206
Tranent, High Street	0621	0736	0846	1846	1946	2046	2145	2235	2335	West End, Queensferry St	--	--	--	0914	1814	1916	2023	2113	2213
Wallyford Park & Ride	0627	0743	0854	1854	1954	2054	2151	2241	2341	Waterloo Place	--	--	--	0923	1823	1925	2032	2122	2222
Levenhall Roundabout	0629	0745	0856	1856	1956	2056	2153	2243	2343	Meadowbank House	--	--	--	0931	1831	1932	2039	2129	2229
Musselburgh, High Street	0634	0749	0901	1901	2001	2101	2157	2247	2347	Brunstane	--	--	--	0940	1840	1940	2047	2137	2237
Eastfield, Milton Road East	0639	0754	0907	1906	2006	2106	--	--	--	Eastfield, Milton Road East	--	--	--	0944	1844	1944	2050	2140	2240
Brunstane	0643	0758	0911	1910	2010	2110	--	--	--	Musselburgh, High Street	0638	0753	0853	0951	1851	1951	2055	2145	2245
Meadowbank House	0652	0806	0921	1918	2018	2118	--	--	--	Levenhall Roundabout	0642	0757	0857	0956	1856	1956	2059	2149	2249
Waterloo Place	0658	0813	0929	1924	2024	2124	--	--	--	Wallyford Park & Ride	0643	0758	0858	0958	1858	1958	2101	2151	2251
West End, Queensferry St	0706	0821	0938	1931	2031	2131	--	--	--	Tranent, High Street	0650	0805	0905	1006	1906	2006	2109	2159	2259
Crewe Toll	0713	0828	0947	1938	2038	2138	--	--	--	Ormiston, Main Street	0656	0811	0911	1012	1912	2012	2115	2205	2305
West Granton	0718	0833	0952	1943	2043	2143	--	--	--	Pencaitland Park	0708	0823	0923	1023	1923	2023	2126	2216	2316

T - starts from Tranent Windygoul 5 minutes before Tranent Police Station



# 124 North Berwick - Gullane - Longniddry - Prestonpans - Musselburgh - Edinburgh

North Berwick, Tesco	0701	0801	0849	1749	1849	1949	2026	2326
North Berwick, Church Rd	0711	0811	0859	1759	1859	1958	2035	2335
Dirleton Castle	0718	0818	0907	1807	1905	2004	2041	2341
Gullane, Goose Green	0724	0824	0914	1814	1911	2010	2047	2347
Aberlady, Poplar House	0730	0830	0920	1820	1917	2016	2053	2353
Longniddry Station	0737	0837	0927	1827	1924	2023	2100	0000
Prestonpans, Hawthorn Rd	0745	0845	0935	1835	1932	2031	2108	0008
Wallyford Park & Ride	0753	0853	0943	1843	1939	2038	2115	0015
Levenhall Roundabout	0755	0855	0945	1845	1941	2040	2117	0017
Musselburgh, High Street	0800	0900	0950	1850	1945	2044	2121	0021
Eastfield	0807	0907	0958	1858	1951	2050	—	—
Portobello, King's Road	0815	0915	1007	1905	1957	2056	—	—
Meadowbank House	0822	0922	1015	1910	2002	2101	—	—
Waterloo Place	0829	0929	1022	1917	2009	2108	—	—
West End, Lothian Road	0836	0936	1029	1924	2016	2115	—	—
Fountainbridge, Lothian Rd	0840	0940	1033	1927	2019	2118	—	—

then every 60 mins until

then every 60 mins until

Fountainbridge, Semple St	—	—	—	—	0847	1847	1947	2047	2147
West End, Lothian Road	—	—	—	—	0851	1851	1951	2050	2150
Waterloo Place	—	—	—	—	0900	1900	2000	2058	2158
Meadowbank House	—	—	—	—	0908	1906	2006	2104	2204
Portobello, King's Road	—	—	—	—	0915	1912	2012	2110	2210
Eastfield	—	—	—	—	0923	1918	2018	2116	2216
Musselburgh, High Street	0602	0702	0747	0847	0931	1924	2024	2122	2222
Levenhall Roundabout	0606	0706	0751	0851	0936	1929	2029	2127	2227
Wallyford Park & Ride	0608	0708	0753	0853	0938	1931	2031	2129	2229
Prestonpans, Hawthorn Rd	0615	0715	0800	0900	0946	1938	2038	2136	2236
Longniddry Station	0622	0722	0807	0907	0954	1945	2045	2143	2243
Aberlady, Poplar House	0628	0728	0813	0913	1001	1951	2051	2149	2249
Gullane, Goose Green	0634	0734	0819	0919	1007	1957	2057	2155	2255
Dirleton Castle	0640	0740	0825	0925	1013	2003	2103	2201	2301
North Berwick, Church Rd	0647	0747	0832	0932	1021	2009	2109	2207	2307
North Berwick, Tesco	0655	0755	0840	0940	1030	2016	2116	2214	2314

then every 60 mins until

# X7 Dunbar - Haddington - Edinburgh (direct via A1)

Dunbar, Spott Road (ASDA)	0959	1059	1759	Haymarket, W Maitland St	1130	1230	1930
Dunbar, High Street	1003	1103	1803	Waterloo Place	1141	1241	1941
West Barns	1009	1109	1809	Meadowbank House	1148	1248	1948
East Linton, Bridgend	1016	1116	1816	Duddingston Park South	1157	1257	1957
Haddington, High Street	1030	1130	1830	The Jewel	1159	1259	1959
The Jewel	1051	1151	1851	Haddington, Market Street	1222	1322	2022
Duddingston Park South	1053	1153	1853	East Linton, Bridgend	1233	1333	2033
Meadowbank House	1102	1202	1902	West Barns	1240	1340	2040
Waterloo Place	1109	1209	1909	Dunbar, High Street	1246	1346	2046
West End, Atholl Crescent	1119	1219	1919	Dunbar, Spott Road (ASDA)	1250	1350	2050

then every 60 mins until

then every 60 mins until

# 104 Haddington - Tranent - Musselburgh - Edinburgh

Haddington, High Street	1003	1103	1703	1803	1858	1953	2048	West Granton	—	—	—	1131	1831	1931
Macmerry, Post Office	1015	1115	1715	1815	1909	2004	2059	Crewe Toll	—	—	—	1137	1837	1937
Tranent, High Street	1020	1120	1720	1820	1914	2009	2104	West End, Queensferry St	—	—	—	1146	1846	1944
Wallyford, Fa'side Avenue	1030	1130	1730	1830	1923	2018	2113	Waterloo Place	—	—	—	1155	1855	1953
The Jewel	1037	1137	1737	1837	1930	P	P	Meadowbank House	—	—	—	1203	1903	2000
Duddingston Park South	1039	1139	1739	1839	1932	—	—	Duddingston Park South	—	—	—	1212	1912	2008
Meadowbank House	1049	1149	1749	1849	1941	—	—	The Jewel	M	M	M	1214	1914	2010
Waterloo Place	1057	1157	1757	1857	1947	—	—	Wallyford, Fa'side Inn	0936	1021	1121	1221	1921	2017
West End, Queensferry St	1106	1206	1806	1904	1954	—	—	Tranent, High Street	0943	1030	1130	1230	1930	2026
Crewe Toll	1115	1215	1815	1911	2001	—	—	Macmerry, Post Office	0947	1036	1136	1236	1936	2031
West Granton	1120	1220	1820	1916	2006	—	—	Haddington, High Street	1000	1050	1150	1250	1950	2045

then every 60 mins until

then every 60 mins until

P - continues to Musselburgh High Street

M - starts from Musselburgh High Street 12 minutes before Wallyford Fa'Side

# 106 Dunbar - East Linton - Haddington - Tranent - Musselburgh

Dunbar, Spott Road (ASDA)	1852	1952	2052
Dunbar, High Street	1855	1955	2055
West Barns	1900	2000	2100
East Linton, Bridgend	1907	2007	2107
Haddington, High Street	1918	2018	2118
Macmerry, Post Office	1929	2029	2129
Tranent, High Street	1934	2034	2134
Wallyford Park & Ride	1940	2040	2140
Levenhall Roundabout	1942	2042	2142
Musselburgh, High Street	1947	2047	2147

Musselburgh, High Street	0902	0957	1057
Levenhall Roundabout	0906	1001	1101
Wallyford Park & Ride	0907	1003	1103
Tranent, High Street	0914	1010	1110
Macmerry, Post Office	0918	1015	1115
Haddington, Market Street	0930	1027	1127
East Linton, Bridgend	0941	1039	1139
West Barns	0948	1046	1146
Dunbar, High Street	0953	1052	1152
Dunbar, Spott Road (ASDA)	0956	1055	1155

# 113 Pencaitland - Ormiston - Tranent - Musselburgh - City - West Granton

Pencaitland Park	0932	1732	1832	1930	2030	2130
Ormiston, Main Street	0944	1744	1844	1942	2042	2142
Tranent, High Street	0950	1750	1850	1948	2048	2148
Wallyford Park & Ride	0958	1758	1858	1955	2055	2155
Levenhall Roundabout	1000	1800	1900	1957	2057	2157
Musselburgh, High Street	1005	1805	1904	2001	2101	2201
Eastfield, Milton Road East	1011	1811	1909	—	—	—
Brunstane	1015	1815	1913	—	—	—
Meadowbank House	1025	1825	1921	—	—	—
Waterloo Place	1033	1833	1927	—	—	—
West End, Queensferry St	1042	1842	1934	—	—	—
Crewie Toll	1051	1851	1941	—	—	—
West Granton	1056	1856	1946	—	—	—

then every 60 mins until

West Granton	—	—	—	1101	1801	1906	1951	2011
Crewie Toll	—	—	—	1107	1807	1911	1956	2016
West End, Queensferry St	—	—	—	1116	1816	1918	2003	2023
Waterloo Place	—	—	—	1125	1825	1927	2012	2032
Meadowbank House	—	—	—	1133	1833	1934	2019	2039
Brunstane	—	—	—	1142	1842	1942	2027	2047
Eastfield, Milton Road East	—	—	—	1146	1846	1946	2030	2050
Musselburgh, High Street	0855	0955	1055	1153	1853	1953	B	2055
Levenhall Roundabout	0859	0959	1059	1158	1858	1958	—	2059
Wallyford Park & Ride	0900	1000	1100	1200	1900	2000	—	2101
Tranent, High Street	0907	1008	1108	1208	1908	2008	—	2109
Ormiston, Main Street	0913	1014	1114	1214	1914	2014	—	2115
Pencaitland Park	0925	1025	1125	1225	1925	2025	—	2126

then every 60 mins until

B - continues to Musselburgh Bridge Street

# 124 North Berwick - Gullane - Longniddry - Prestonpans - Musselburgh - Edinburgh

North Berwick, Tesco	—	—	0949	1649	1749	1846	1946	2031	2131
North Berwick, Church Rd	—	—	0959	1659	1759	1855	1955	2040	2140
Dirleton Castle	—	—	1007	1707	1807	1901	2001	2046	2146
Gullane, Goose Green	—	—	1014	1714	1814	1907	2007	2052	2152
Aberlady, Poplar House	—	—	1020	1720	1820	1913	2013	2058	2158
Longniddry Station	—	—	1027	1727	1827	1920	2020	2105	2205
Prestonpans, Hawthorn Rd	—	—	1035	1735	1835	1928	2028	2113	2213
Wallyford Park & Ride	—	—	1043	1743	1843	1935	2035	2120	2220
Levenhall Roundabout	—	—	1045	1745	1845	1937	2037	2122	2222
Musselburgh, High Street	M	M	1050	1750	1850	1941	2041	2126	2226
Eastfield	0917	0958	1058	1758	1858	—	—	—	—
Portobello, King's Road	0925	1007	1107	1807	1905	—	—	—	—
Meadowbank House	0932	1015	1115	1815	1910	—	—	—	—
Waterloo Place	0939	1022	1122	1822	1917	—	—	—	—
West End, Lothian Road	0946	1029	1129	1829	1924	—	—	—	—
Fountainbridge, Lothian Rd	0949	1033	1133	1833	1927	—	—	—	—

then every 60 mins until

Fountainbridge, Semple St	—	—	0954	1754	1854	1954
West End, Lothian Road	—	—	0958	1758	1858	1958
Waterloo Place	—	—	1007	1807	1906	2006
Meadowbank House	—	—	1015	1815	1912	2012
Portobello, King's Road	—	—	1022	1822	1918	2018
Eastfield	—	—	1030	1830	1924	2024
Musselburgh, High Street	0847	0947	1038	1838	1930	2030
Levenhall Roundabout	0851	0951	1043	1843	1935	2035
Wallyford Park & Ride	0853	0953	1045	1845	1937	2037
Prestonpans, Hawthorn Rd	0900	1000	1053	1853	1944	2044
Longniddry Station	0907	1007	1101	1901	1951	2051
Aberlady, Poplar House	0913	1013	1108	1908	1957	2057
Gullane, Goose Green	0919	1019	1114	1914	2003	2103
Dirleton Castle	0925	1025	1120	1920	2009	2109
North Berwick, Church Rd	0932	1032	1128	1928	2015	2115
North Berwick, Tesco	0940	1040	1137	1937	2022	2122

then every 60 mins until

M - starts from Musselburgh Bridge Street 6 minutes before Eastfield



---

# Help us to help you

---

Our recommended steps for safe travel



## Before you travel

Plan ahead and allow extra time for your journey.



## Face coverings

Please follow Scottish Government advice on wearing a face covering when travelling with us.



## Payment

Avoid using cash where possible. Please use contactless or m-tickets to pay for your travel.



## Observe physical distancing

Please get on the bus one at a time.



## Be patient

Please respect our drivers, we are all in this together.



## Taking your seat

Follow the guidelines and observe all signage. If travelling in a group follow Scottish Government advice.



## Increase air flow

Leave windows open where possible to increase air flow.



## When leaving the bus

Remain behind the line and get off the bus one at a time.



## Think of others

Please be considerate of all other customers.

For full information please visit  
[www.lothianbuses.co.uk/HelpUsToHelpYou](http://www.lothianbuses.co.uk/HelpUsToHelpYou)



EastCoastbuses Lothiancountry